



Città di Molfetta



Accordo ex art. 15 L. 241/1990

Prot. CNR n. 0002208/2020, del 20/04/2020

Monitoraggio Trasporto Solido

RM TSM_22

Riff. *PMT_Rev3_Mag2020.pdf*

Marzo 2022



Istituto di Ricerca sulle Acque
Consiglio Nazionale delle Ricerche
Sede Talassografico Taranto



Dr. Giovanni FANELLI
fanelli@irsa.cnr.it

Dr. Fernando RUBINO
rubino@irsa.cnr.it

Dr. Giuseppe DENTI
giuseppe.denti@irsa.cnr.it

Dr. Loredana PAPA
loredana.papa@irsa.cnr.it

RM_TSM_22 (Mar_2022)

NUOVO PORTO MOLFETTA MONITORAGGIO TRASPORTO SOLIDO IN MARE	<i>Report Monitoraggio:</i> RM_TSM_22	<i>Data emissione:</i> 11/04/2022
---	---	---

Premessa

Il presente Report riporta i risultati delle attività di "Monitoraggio in corso d'opera" della componente "ambiente marino" interessata dalla realizzazione del Nuovo Porto di Molfetta. Questa fase del monitoraggio riguarda il trasporto solido e viene effettuato attraverso la rilevazione e misurazione nel tempo di variabili chimico-fisiche in n.2 postazioni fisse (misure in continuo) e n.13 postazioni mobili (misure in discontinuo).

Le postazioni fisse sono ancorate su fondale a circa 10 m, e la strumentazione di misura è posizionata circa 6,0 metri dalla superficie.

Nelle postazioni mobili mensilmente sono eseguiti dei profili verticali delle variabili chimico-fisiche lungo la colonna d'acqua e delle misure di correntometria a due diverse quote per il rilievo delle correnti superficiali (a 3 m) e profonde (a 2 m dal fondo).

Durante le fasi di acquisizione i dati sono memorizzati all'interno delle strumentazioni e successivamente scaricati su personal computer attraverso dei software dedicati.

Inoltre, mensilmente sono raccolti campioni di acqua superficiale per l'analisi quantitativa dei solidi sospesi.

Periodo esecuzione attività	Marzo 2022	
Documenti allegati	Allegato 1 RPV_TSM_22.1 Rilevamento dati: 04.03.2022	<i>Log monitoraggio:</i> Log_RP_TSM_22.1 <i>Rapporto di prova:</i> RP_TSM_22.1 <i>Validazione RP:</i> Scheda di validazione <i>Postazioni Fisse:</i> Dati e Grafici variabili CTD <i>Postazioni Fisse:</i> Dati e Grafici correntometria
	Allegato 2 RPV_TSM_22.2 Rilevamento dati: 15.03.2022	<i>Log monitoraggio:</i> Log_RP_TSM_22.2 <i>Rapporto di prova:</i> RP_TSM_22.2 <i>Validazione RP:</i> Scheda di validazione <i>Postazioni Fisse:</i> Dati e Grafici variabili CTD <i>Postazioni Fisse:</i> Dati e Grafici correntometria <i>Postazioni Mobili:</i> Dati e Grafici variabili CTD <i>Postazioni Mobili:</i> Dati correntometria <i>Tutte le postazioni:</i> Dati e Grafici Solidi Sospesi Totali (SST)
	Allegato 3 RPV_TSM_22.3 Rilevamento dati: 25.03.2022	<i>Log monitoraggio:</i> Log_RP_TSM_22.3 <i>Rapporto di prova:</i> RP_TSM_22.3 <i>Validazione RP:</i> Scheda di validazione <i>Postazioni Fisse:</i> Dati e Grafici variabili CTD <i>Postazioni Fisse:</i> Dati e Grafici correntometria
	Allegato 4 RPV_TSM_22.4 Rilevamento dati: 29.03.2022	<i>Log monitoraggio:</i> Log_RP_TSM_22.4 <i>Rapporto di prova:</i> RP_TSM_22.4 <i>Validazione RP:</i> Scheda di validazione <i>Postazioni Fisse:</i> Dati e Grafici variabili CTD <i>Postazioni Fisse:</i> Dati e Grafici correntometria

Lavorazioni in corso	Come da comunicazione Direzione Lavori: Lavori Mar 2022.pdf
Marzo 2022	Opera 2: 2.7 Rinfiando - 2.8 Sovrastrutture - 2.9 Montaggio arredi di banchina Opera 3: - 3.2 Prefabbricazione tetrapodi - 3.4 Mantellata - 3.3 Realizzazione nucleo e strati filtro - 3.1 Salpamento tetrapodi e antifer e riprofilatura esistente sezioni da 15 a 18

**NUOVO PORTO MOLFETTA
MONITORAGGIO TRASPORTO SOLIDO IN MARE**

Report Monitoraggio:
RM_TSM_22

Data emissione:
11/04/2022

Area di Indagine

L'area di indagine ricade nel tratto antistante il Porto di Molfetta, compresa in un quadrato i cui vertici hanno coordinate 41°13.233'N 16°35.067'E; 41°13.233'N 16°36.250'E; 41°12.567'N 16°35.067'E, 41°13.567'N 16°36.250'E con una estensione di circa 2 km² sino alla batimetrica dei 20m. In questa area sono state posizionate 2 stazioni fisse (Staz.1 e Staz.2) monitorate in continuo e raccolta dati con frequenza Martimanale. Inoltre sono state posizionate 13 stazioni esterne da monitorare con frequenza mensile mediante profili verticali con CTD (stesse variabili delle postazioni fisse) e misure di correntometria. Le coordinate di queste postazioni sono le seguenti:

Stazione	Latitudine	Longitudine	Stazione	Latitudine	Longitudine
1	41°12.700'N	16°35,772'E	G	41° 12.883'N	16° 35.667'E
2	41°12.974'N	16°35,273'E	H	41° 13.017'N	16° 35.933'E
A	41° 12.567'N	16° 35.733'E	I	41° 12.933'N	16° 35.383'E
B	41° 12.667'N	16° 36.033'E	L	41° 13.067'N	16° 35.567'E
C	41° 12.800'N	16° 36.250'E	M	41° 13.000'N	16° 35.067'E
D	41° 12.733'N	16° 35.750'E	N	41° 13.117'N	16° 35.367'E
E	41° 12.817'N	16° 35.917'E	O	41° 13.233'N	16° 35.650'E
F	41° 12.800'N	16° 35.433'E			

Mappa delle Postazioni di monitoraggio



*Posizione delle 15 postazioni di monitoraggio.
Le postazioni fisse
sono indicate in rosso
ed in giallo le postazioni mobili.*

Strumentazioni utilizzate

In tutti i monitoraggi settimanali (TSM_22.1, TSM_22.2, TSM_22.3 e TSM_22.4) nella postazione fissa M1 è stata utilizzata la sonda multiparametrica MAR374 e nella postazione fissa M2 la sonda MAR375, tutte munite dei seguenti sensori on-board: Pressione, Temperatura, Conduttività, Torbidità, Correntometro.

Nelle postazioni mobili è stata utilizzata la sonda multiparametrica MAR374 munita dei seguenti sensori on-board: Pressione, Temperatura, Conduttività, Ossigeno disciolto, Torbidità, Correntometro

Le variabili rilevate sono: Profondità (m), Temperatura (°C), Salinità (psu), Ossigeno disciolto (% sat), Torbidità (FTU), Velocità della corrente (cm/sec), Direzione della corrente (0°-360°).

Criteri di validazione dei dati

Di seguito si riportano i criteri considerati per la validazione dei dati registrati dalle strumentazioni:

Variabili chimico-fisiche CTD

- modalità di effettuazione dei profili
- coerenza dei dati tra salita e discesa della CTD
- limitata presenza di valori di picco (spike)
- stagionalità

Correntometria

- coerenza dei dati nell'intervallo temporale di misurazione
- limitata presenza di valori di picco (spike)
- venti dominanti
- meteorologia

NUOVO PORTO MOLFETTA
MONITORAGGIO TRASPORTO SOLIDO IN MARE

Report Monitoraggio:
RM_TSM_22

Data emissione:
11/04/2022

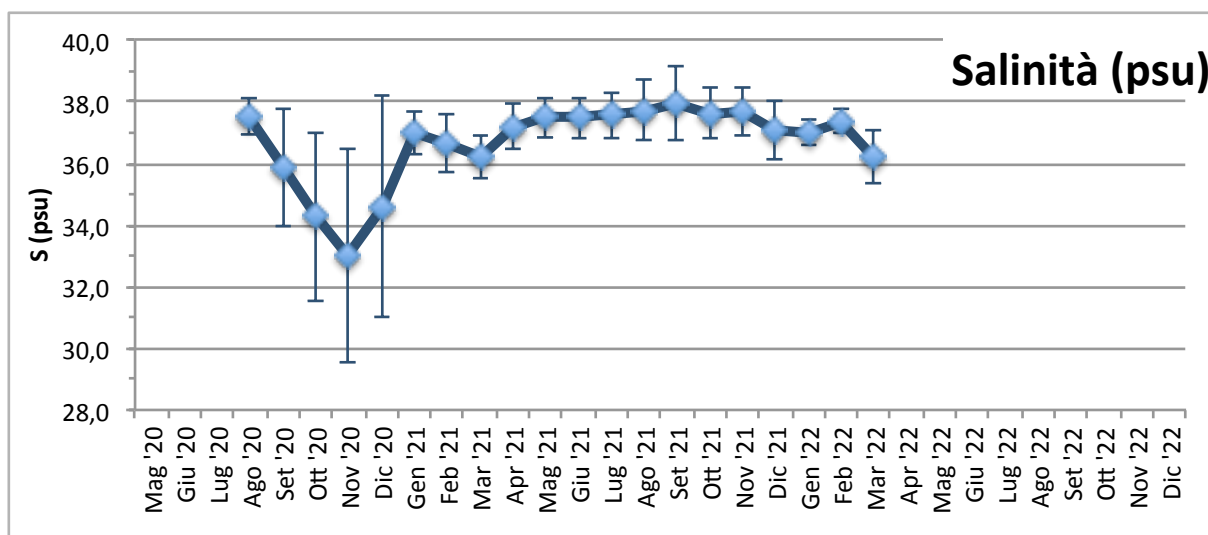
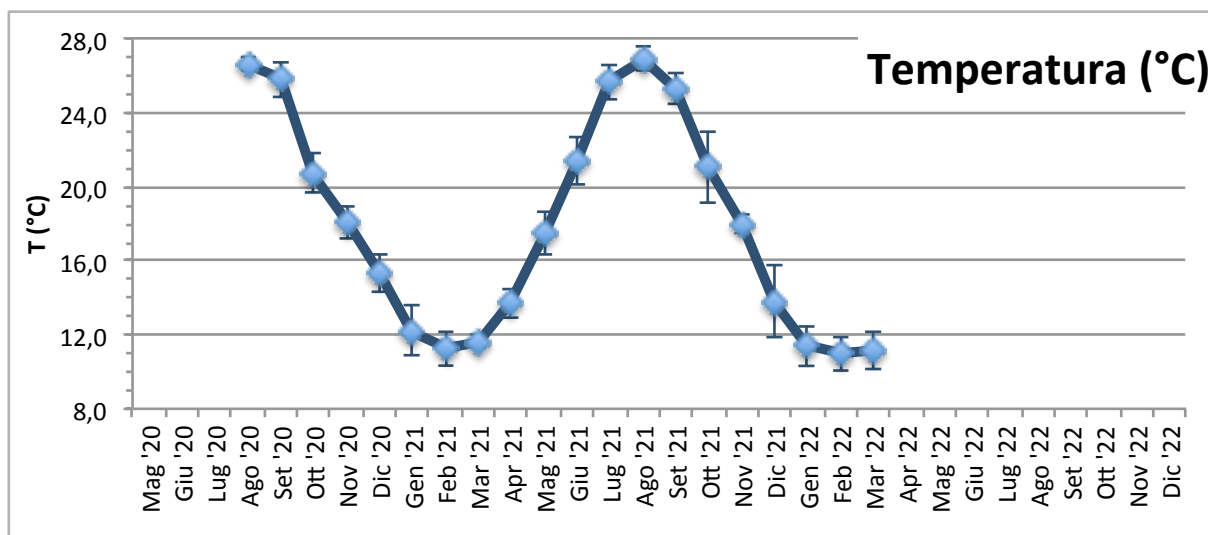
Dati sintetici nell'Area di Indagine: Postazioni fisse

Si riportano di seguito i valori Minimi, Medi e Massimi registrati nelle postazioni fisse nel periodo di rilevamento dati:

Temperatura (°C)				Salinità (psu)				Torbidità (FTU)			
	Min	Media	Max		Min	Media	Max		Min	Media	Max
M1	9,49	11,14	13,53	M1	35,91	36,73	37,87	M1	2,03	12,07	59,45
M2	9,60	11,18	13,55	M2	33,55	35,72	37,77	M2	1,87	14,13	97,28

Andamento temporale nell'Area di Indagine: Postazioni fisse

Si riportano di seguito i valori medi mensili (\pm St.Dev.) registrati nelle postazioni fisse nel periodo di rilevamento dati:



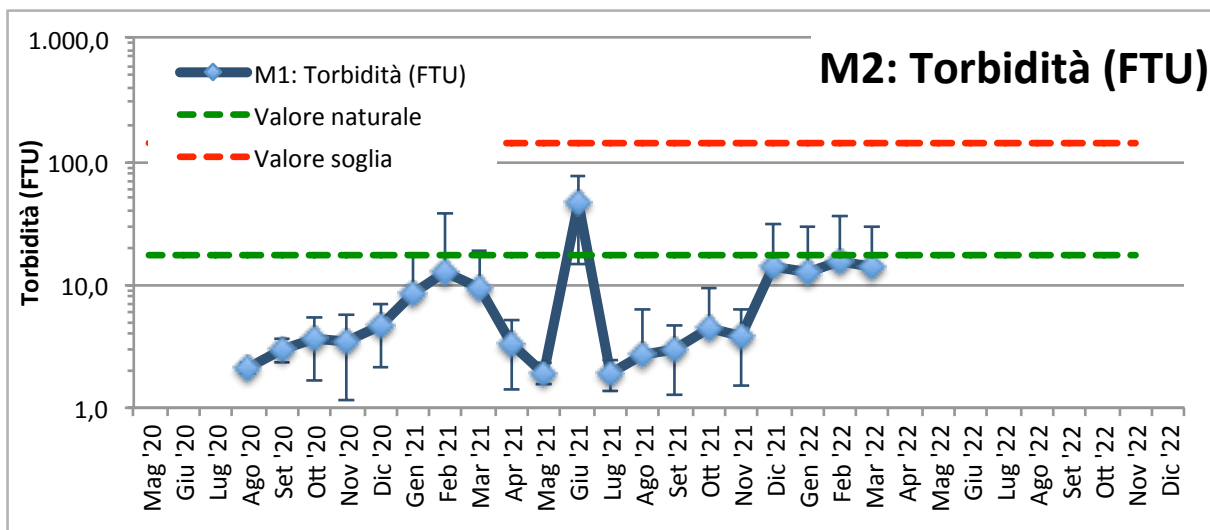
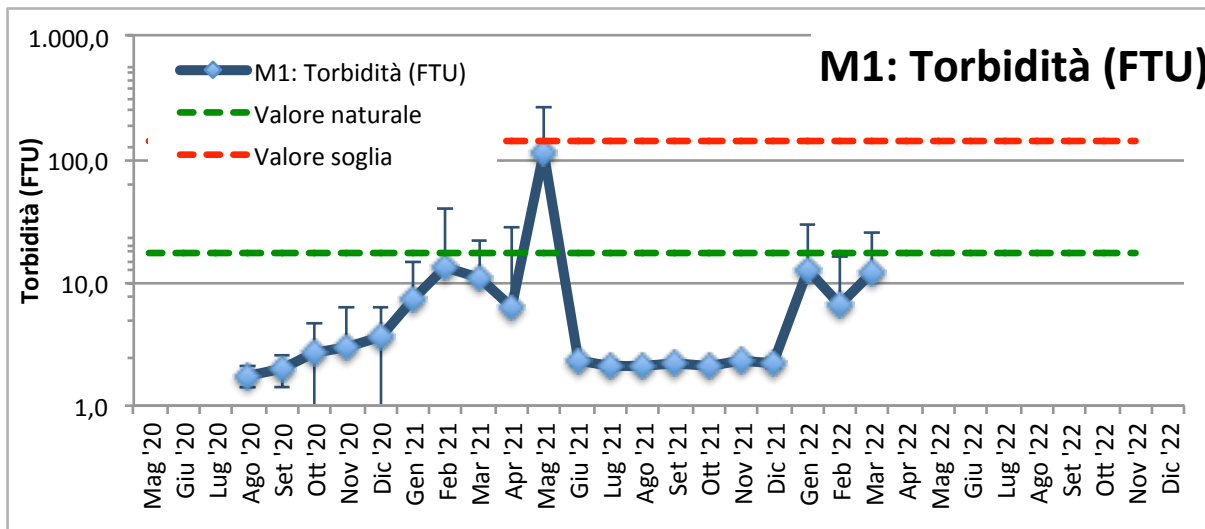
NUOVO PORTO MOLFETTA
MONITORAGGIO TRASPORTO SOLIDO IN MARE

Report Monitoraggio:
RM_TSM_22

Data emissione:
11/04/2022

Andamento temporale nell'Area di Indagine: Postazioni fisse

Si riportano di seguito i valori medi mensili (\pm St.Dev.) della Torbidità registrati nella postazione fissa M1 e nella M2 nel periodo di rilevamento dati:



NUOVO PORTO MOLFETTA MONITORAGGIO TRASPORTO SOLIDO IN MARE	Report Monitoraggio: RM_TSM_22	Data emissione: 11/04/2022
---	-----------------------------------	-------------------------------

Dati sintetici nell'Area di Indagine: Postazioni mobili

Si riportano di seguito i valori Minimi, Medi e Massimi registrati nelle postazioni mobili il giorno di rilevamento dati:

Temperatura (°C)				Salinità (psu)			
	Min	Media	Max		Min	Media	Max
M1	10,19	10,55	11,57	M1	35,96	36,25	36,49
M2	9,97	10,34	11,43	M2	35,71	36,18	36,50
MA	10,20	10,91	12,28	MA	35,69	36,12	36,39
MB	10,17	10,53	11,20	MB	36,05	36,26	36,43
MC	10,03	10,44	11,08	MC	36,13	36,45	36,81
MD	10,18	10,49	11,33	MD	36,06	36,25	36,44
ME	10,03	10,36	11,23	ME	36,02	36,36	36,58
MF	10,23	10,62	11,56	MF	35,67	36,18	36,45
MG	10,18	10,45	11,61	MG	35,80	36,38	36,67
MH	10,15	10,59	11,34	MH	36,03	36,44	36,94
MI	10,00	10,36	11,15	MI	35,84	36,18	36,56
ML	10,14	10,35	10,85	ML	36,09	36,43	36,67
MM	10,02	10,29	11,81	MM	35,29	36,16	36,45
MN	10,05	10,28	10,96	MN	35,94	36,34	36,58
MO	10,25	10,65	12,30	MO	35,69	36,53	37,52

OD (%)				Turbidità (FTU)			
	Min	Media	Max		Min	Media	Max
M1	92,41	94,84	102,05	M1	1,89	2,25	2,72
M2	99,30	99,97	101,81	M2	1,88	2,44	6,33
MA	93,98	96,33	102,08	MA	1,69	2,01	2,27
MB	95,35	96,56	101,37	MB	1,85	2,14	2,46
MC	94,99	96,43	101,37	MC	1,99	2,24	2,57
MD	89,87	93,11	100,84	MD	1,92	2,72	4,45
ME	96,24	97,37	102,13	ME	2,00	2,28	12,07
MF	90,53	92,70	99,71	MF	2,23	3,88	13,60
MG	98,21	98,91	102,10	MG	2,02	2,79	8,19
MH	96,77	97,78	103,52	MH	1,92	2,20	4,70
MI	99,69	104,00	105,69	MI	1,69	1,99	2,29
ML	99,74	100,46	102,46	ML	1,99	2,40	5,76
MM	101,19	109,20	111,00	MM	1,61	2,14	5,15
MN	99,98	101,16	101,93	MN	1,89	2,25	4,51
MO	99,87	100,93	103,05	MO	1,89	2,37	6,34

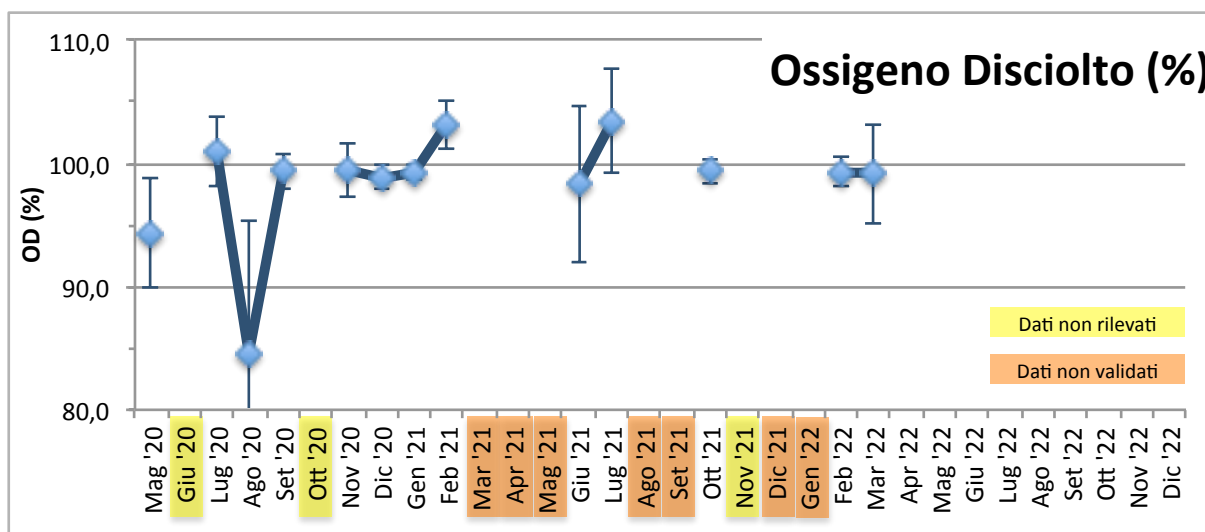
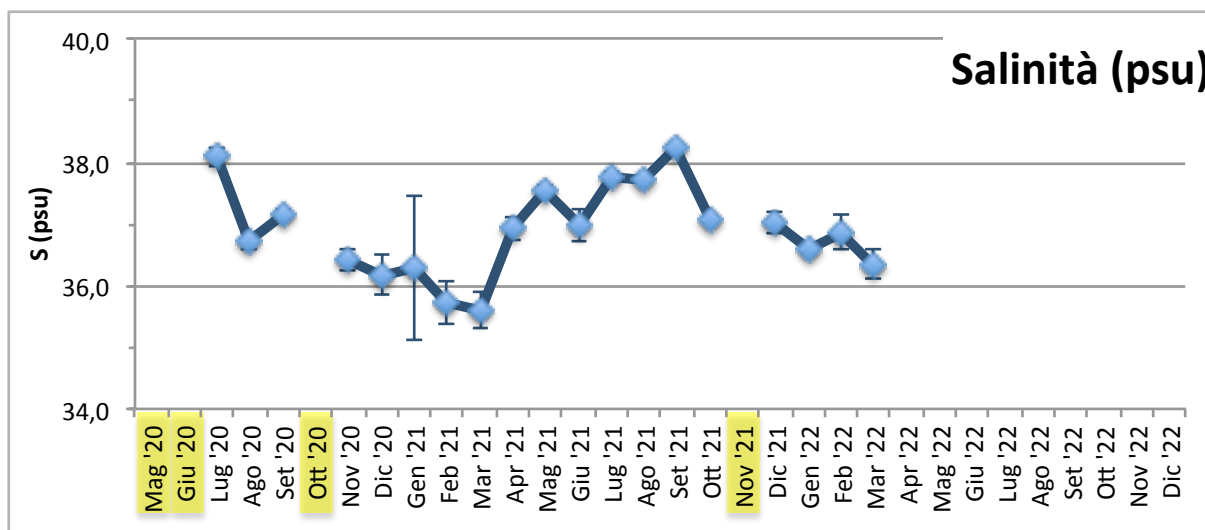
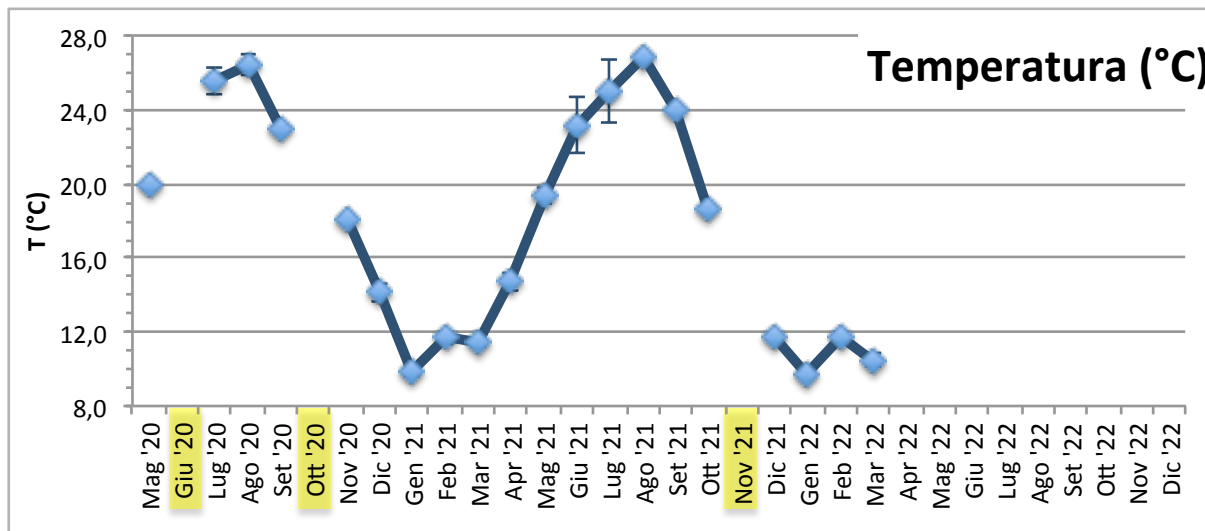
NUOVO PORTO MOLFETTA
MONITORAGGIO TRASPORTO SOLIDO IN MARE

Report Monitoraggio:
RM_TSM_22

Data emissione:
11/04/2022

Andamento temporale nell'Area di Indagine: Postazioni mobili

Si riportano di seguito i valori medi mensili (\pm St.Dev.) registrati nelle postazioni mobili il giorno di rilevamento dati:



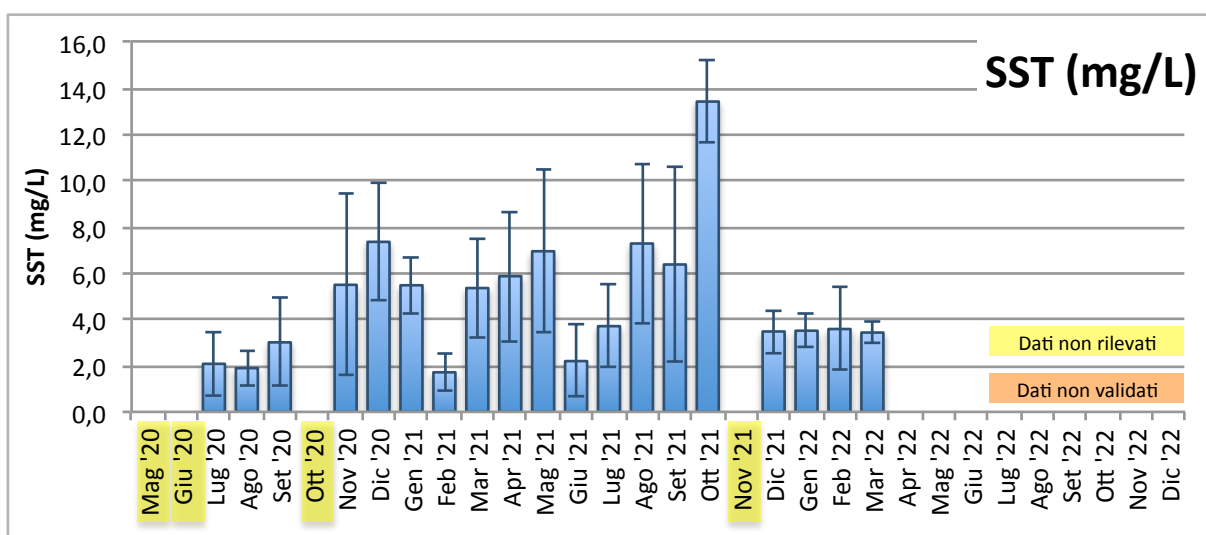
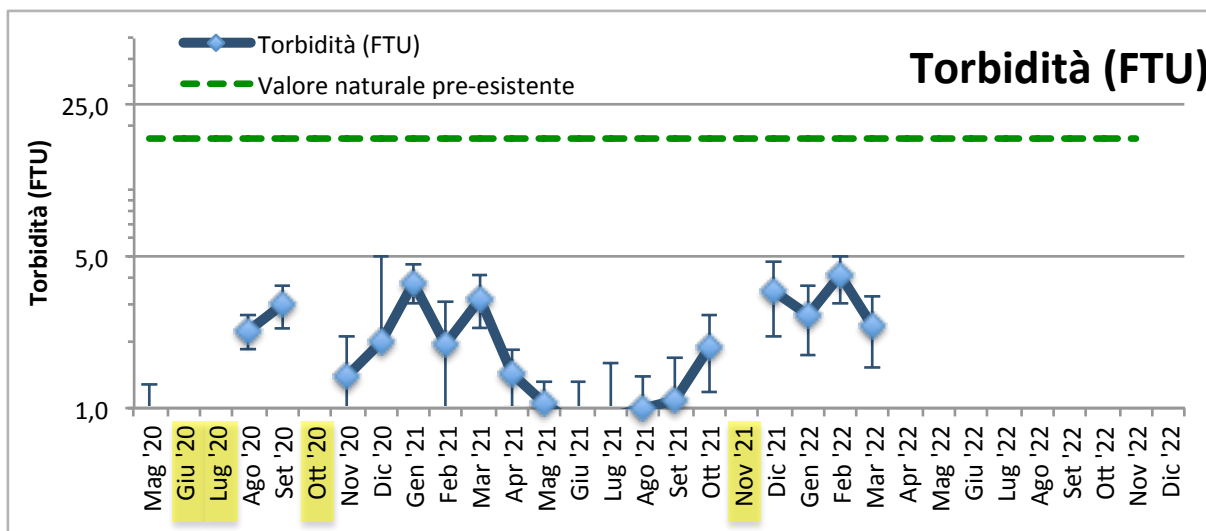
NUOVO PORTO MOLFETTA
MONITORAGGIO TRASPORTO SOLIDO IN MARE

Report Monitoraggio:
RM_TSM_22

Data emissione:
11/04/2022

Andamento temporale nell'Area di Indagine: Postazioni mobili

Si riportano di seguito i valori medi (\pm St.Dev.) registrati nelle postazioni mobili il giorno di rilevamento dati:



Conclusioni

Postazioni fisse

Nel periodo di monitoraggio in oggetto i valori delle variabili registrati in entrambe le postazioni fisse M1 ed M2 rientrano nella norma del quadro stagionale fatta eccezione per la torbidità che, in entrambe le postazione fisse, in alcune date ha fatto registrare valori superiori al limite naturale pre-esistente (17,37 FTU) ma comunque inferiori al valore soglia (140,72 FTU), come riportato negli RPV settimanali 22.1, 22.2 e 22.3.

Nella postazione M2 sono stati nuovamente registrati dei valori di salinità inferiori a quelli dei periodi precedenti. Come già riportato nei RPV_TSM_22.3 e 22.4 si consiglia di valutare la possibilità di ricalibrare il sensore della conducibilità della MAR 375.

Postazioni mobili

Per quanto riguarda la torbidità dell'acqua, i valori registrati sono stati confrontati con i seguenti limiti: torbidità naturale pre-esistente (17,37 FTU) e valore soglia (140,72 FTU), risultando ben al di sotto di essi in tutte le misurazioni.

NUOVO PORTO MOLFETTA MONITORAGGIO TRASPORTO SOLIDO IN MARE	<i>Report Monitoraggio:</i> RM_TSM_22	<i>Data emissione:</i> 11/04/2022
---	---	---

Allegato 1: RPV_TSM_22.1

<i>Log. Monitoraggio</i>	<i>Log_RP_TSM_22.1</i>
<i>Rapporto di Prova</i>	<i>RP_TSM_22.1</i>
<i>Validazione RP</i>	<i>Scheda di validazione</i>
<i>Rilevamento dati</i>	<i>04.03.2022</i>
<i>Periodo rilevamento dati</i>	<i>25.02.2022 - 04.03.2022</i>
<i>Trasmissione dati al CNR</i>	<i>04.03.2022</i>
<i>Validazione e trasmissione dati</i>	<i>08.03.2022</i>

SEDE LEGALE :Via Saverio D'Errico n°01
74027 San Giorgio Ionico (TA) - Italy
SEDE AMMINISTRATIVA : Via Saverio D'Errico n°01
74027 San Giorgio Ionico (TA) - Italy
SEDE OPERATIVA : Saverio D'Errico n°01
74027 San Giorgio Ionico (TA) - Italy
Tel. : (0039) 099 / 5921193
Fax : (0039) 099 / 5910545
Cell. : (0039) 335 / 1267638
Cell. : (0039) 331 / 6391428
Sito internet : www.cesub.it
e-mail : info@cesub.it - cesub@pec.it
Partita IVA e Codice Fiscale IT02629910734



NUOVO PORTO MOLFETTA MONITORAGGIO TRASPORTO SOLIDO IN MARE	Data di rilevamento 04/03/2022	Log. N° RP_TSM_22.1
---	--	-------------------------------

Luogo di Attività	Area antistante i lavori del nuovo porto di Molfetta
--------------------------	--

Operatore Tecnico:	Geom. Palombella Fabio
---------------------------	------------------------

Stazione		Codice Sonda	Ora (HH:MM)	Lat. N	Long. E	SST
Fisse	M 1	MAR374	10:07	41°12'42.00"N	16°35'46.32"E	//
	M 2	MAR375	10:17	41°12'58.44"N	16°35'16.38"E	//
Mobili	M 1					
	M 2					
	M A					
	M B					
	M C					
	M D					
	M E					
	M F					
	M G					
	M H					
	M I					
	M L					
	M M					
	M N					
	M O					

1

Note su Condimento marine: Cielo nuvoloso, temperatura 14°, mare poco mosso, altezza onda 0,10 mt circa.
--

NOTE: //

N.B.: per i campioni SST indicare la sigla del campione riportata sulla bottiglia nel formato *SST MX data*

Data 04/03/2022	Firma
---------------------------	------------------

SEDE LEGALE :Via Saverio D'Errico n°01
74027 San Giorgio Ionico (TA) - Italy
SEDE AMMINISTRATIVA : Via Saverio D'Errico n°01
74027 San Giorgio Ionico (TA) - Italy
SEDE OPERATIVA : Saverio D'Errico n°01
74027 San Giorgio Ionico (TA) - Italy
Tel. : (0039) 099 / 5921193
Fax : (0039) 099 / 5910545
Cell. : (0039) 335 / 1267638
Cell. : (0039) 331 / 6391428
Sito internet : www.cesub.it
e-mail : info@cesub.it - cesub@pec.it
Partita IVA e Codice Fiscale IT02629910734
Codice univoco fatturazione elettronica: M5UXCR1



NUOVO PORTO MOLFETTA MONITORAGGIO TRASPORTO SOLIDO IN MARE	RAPPORTO DI PROVA: RP_TSM_22.1	DATA EMISSIONE: 04/03/2022
Luogo di svolgimento delle prove:		Area antistante i lavori del nuovo porto di Molfetta
Data di esecuzione delle prove:		04/03/2022
Postazioni di Prova: <input checked="" type="checkbox"/> M1 <input checked="" type="checkbox"/> M2 <input type="checkbox"/> MA <input type="checkbox"/> MB <input type="checkbox"/> MC <input type="checkbox"/> MD <input type="checkbox"/> ME <input type="checkbox"/> MF <input type="checkbox"/> MG <input type="checkbox"/> MH <input type="checkbox"/> MI <input type="checkbox"/> ML <input type="checkbox"/> MM <input type="checkbox"/> MN <input type="checkbox"/> MO Note: //		
Rilevamento dati effettuati su: <input checked="" type="checkbox"/> Postazioni fisse <input type="checkbox"/> Postazioni mobili Variabili rilevate: <input type="checkbox"/> temperatura <input type="checkbox"/> profondità <input type="checkbox"/> salinità <input type="checkbox"/> ossigeno disciolto (% di sat) <input checked="" type="checkbox"/> torbidità <input checked="" type="checkbox"/> corrente Note: //		
Campionamenti effettuati: <input type="checkbox"/> Solidi Sospesi Totali (SST) Note:		
Strumentazione usata: Postazioni fisse <input checked="" type="checkbox"/> M1: Sonda multiparametrica MAR374 <input checked="" type="checkbox"/> M2: Sonda multiparametrica MAR375 Postazioni mobili: <input type="checkbox"/> M1, M2, MA – MO: Sonda multiparametrica MAR..... Calibrazione: <input type="checkbox"/> MAR372:/...../..... <input type="checkbox"/> MAR374:/...../..... <input type="checkbox"/> MAR375:/...../..... Materiale per campionamento: <input type="checkbox"/> bottiglia Niskin <input type="checkbox"/> bottiglie PE 1L Note: //		
Operatore tecnico che ha eseguito la prova: <input checked="" type="checkbox"/> Geom. Palombella Fabio Operatore tecnico che ha scaricato i dati: <input checked="" type="checkbox"/> Ing. Falco Alessia Note: Lo scarico dei dati relativi alle strumentazione sopra indicate è stato eseguito nelle date 24/07/2020 – 03/08/2020 – 21/08/2020 – 28/08/2020 – 03/09/2020 – 11/09/2020 – 21/09/2020 – 30/09/2020 – 14/10/2020 – 22/10/2020 – 30/10/2020 – 16/11/2020 – 27/11/2020 – 10/12/2020 – 18/12/2020 – 24/12/2020 – 30/12/2020 – 07/01/2021 – 20/01/2021 – 29/01/2021 – 05/02/2021 – 10/02/2021 – 19/02/2021 – 26/02/2021 – 05/03/2021 – 12/03/2021 – 19/03/2021 – 26/03/2021 – 01/04/2021 – 10/04/2021 – 16/04/2021 – 23/04/2021 – 30/04/2021 – 07/05/2021 – 14/05/2021 – 22/05/2021 – 27/05/2021 – 02/06/2021 – 11/06/2021 – 18/06/2021 – 25/06/2021 – 02/07/2021 – 08/07/2021 – 16/07/2021 – 23/07/2021 – 30/07/2021 – 06/08/2021 – 12/08/2021 – 24/08/2021 – 27/08/2021 – 03/09/2021 – 10/09/2021 – 17/09/2021 – 24/09/2021 – 30/09/2021 – 08/10/2021 – 18/10/2021 – 22/10/2021 – 29/10/2021 – 04/11/2021 – 12/11/2021 – 23/11/2021 – 25/11/2021 – 02/12/2021 – 10/12/2021 – 22/12/2021 – 31/12/2021 – 17/01/2022 – 20/01/2022 – 28/01/2022 – 04/02/2022 – 11/02/2022 – 19/02/2022 – 25/02/2022 – 04/03/2022		
Procedura eseguita Secondo il <i>Protocollo di Campionamento e Rilevamento dati definito da IRSA CNR di Taranto per il monitoraggio marino del trasporto solido per il nuovo porto di Molfetta</i> : <input type="checkbox"/> per effettuare i rilevamenti con la sonda: Accensione della sonda; rimozione dei cappucci di protezione dei sensori, acclimatazione in aria (>> 1 minuto) ; acclimatazione a pelo dell'acqua con tutti i sensori immersi (>1 minuto); profilatura della colonna d'acqua con velocità di circa 1m x10" in discesa e in salita; sosta di almeno 30" a circa -3m in discesa e a circa 2 m dal fondo in risalita per acclimatazione sensore di correntometria e registrazione dati; dopo la risalita posizionamento della sonda in un secchio pieno d'acqua di mare; al termine del campionamento risciacquo della sonda con acqua dolce, asciugatura, riposizionamento dei cappucci di protezione dei sensori riempiti con acqua distillata, riposizionamento nel contenitore di trasporto. <input type="checkbox"/> per effettuare il campionamento di acqua: Immergere la bottiglia al di sotto del pelo dell'acqua. Il campione va conservato in un contenitore al buio (non sotto il sole) e riposto in una borsa frigo se non è prevista la consegna entro 6 ore <input type="checkbox"/> per trasporto campioni: al buio, consegnati entro 6 ore, refrigerati se non consegnati entro 6 ore, comunque, entro le 24 ore dalla raccolta Note:		
Risultati delle prove: I dati grezzi dei profili della sonda sono riportati nei file .txt e .raw inviati al CNR-IRSA Taranto in data 04/03/2022 Consegna dei campioni I campioni, contrassegnati con la sigla della postazione, sono stati consegnati al CNR-IRSA Taranto in data/...../..... Note: //		
Note finali: I risultati allegati al presente RDP sono validi dopo controllo da parte del CNR-IRSA Taranto. //		

NUOVO PORTO MOLFETTA MONITORAGGIO TRASPORTO SOLIDO IN MARE	Report Monitoraggio: RPV_TSM_22.1	Data emissione: 08/03/2022
---	---	--------------------------------------

Luogo di Attività	Area antistante i lavori del nuovo porto di Molfetta
Esecuzione Attività Trasmissione Dati a CNR IRSA TA	04/03/2022 04/03/2022

Postazioni Fisse: M1 (cod. sonda: MAR374), M2 (cod. sonda: MAR375)

Operatore Tecnico: Fabio PALOMBELLA (CESUB)		Scarico dati: Alessia FALCO (BIOTEC)
Analisi dati: Giuseppe DENTI, Loredana PAPA (CNR-IRSA TA)		
M1	M2	
File ricevuti: 220225170002.txt; 220225170002.raw 220225120001.txt; 220225120001.raw		
Note: Le variabili considerate rientrano tutte nella norma dei valori stagionali, ad eccezione della Torbidità che in entrambe le postazioni, come riportato di seguito, ha registrato valori superiori al limite naturale preesistente di 17,37 FTU , ma inferiori al valore soglia di 140,72 FTU.		

Postazioni Mobili: (cod. sonda:)

Operatore Tecnico:		Scarico dati:											
Analisi dati:													
M1	M2												
MA	MB	MC	MD	ME	MF	MG	MH	MI	ML	MM	MN	MO	
File ricevuti:													
Note:													


Campionamento SST

Operatore Tecnico:													
Analisi campioni:													
M1	M2												
MA	MB	MC	MD	ME	MF	MG	MH	MI	ML	MM	MN	MO	
Note:													

Descrizione eventi accidentali La sonda MAR374 nella postazione M1 ha acquisito i dati dalle ore 18:00 del 25/02/2022 fino alle ore 10:00 del 04/03/2022; mentre la sonda MAR375 nella postazione M2 ha acquisito i dati dalle ore 16:00 del 25/02/2022 fino alle ore 10:00 del 04/03/2022.	
Raffronto con valori soglia definiti In entrambe le postazioni fisse M1 e M2 sono stati registrati valori di torbidità superiori al limite di torbidità naturale preesistente pari a 17,37 FTU ma comunque inferiori al valore soglia di 140,72 FTU e sono stati evidenziati nel file dati allegato con celle di colore rosa. Postazione M1 <ul style="list-style-type: none">- Superamento del limite di torbidità naturale preesistente (17,37 FTU)<ul style="list-style-type: none">o Dalle ore 23:00 del 26/02/2022 alle ore 23:00 del 27/02/2022;o Dalle ore 02:00 alle ore 03:00 del 28/02/2022;o Dalle ore 05:00 alle ore 06:00 del 28/02/2022;o Dalle ore 08:00 alle ore 09:00 del 28/02/2022;o Alle ore 11:00 del 28/02/2022;o Dalle ore 15:00 alle ore 16:00 del 28/02/2022;o Alle ore 01:00 del 01/03/2022;o Alle ore 04:00 del 01/03/2022;o Dalle ore 09:00 alle ore 12:00 del 01/03/2022;o Dalle ore 18:00 del 01/03/2022 alle ore 02:00 del 02/03/2022;o Dalle ore 05:00 alle ore 09:00 del 02/03/2022;o Dalle ore 12:00 alle ore 13:00 del 02/03/2022;o Dalle ore 15:00 alle ore 21:00 del 02/03/2022;o Dalle ore 23:00 del 02/03/2022 alle ore 01:00 del 03/03/2022 Postazione M2 <ul style="list-style-type: none">- Superamento del limite di torbidità naturale preesistente (17,37 FTU)<ul style="list-style-type: none">o Dalle ore 01:00 alle ore 02:00 del 27/02/2022;o Dalle ore 04:00 del 27/02/2022 alle ore 04:00 del 28/02/2022;o Alle ore 06:00 del 28/02/2022;o Dalle ore 08:00 del 28/02/2022 alle ore 01:00 del 03/03/2022	
File allegati	<ul style="list-style-type: none">• RPV_TSM_22.1_dati_postaz_fisse.xlsx

Validazione dati

Dr. Fernando RUBINO



Il Responsabile Scientifico

Dr. Giovanni FANELLI



NUOVO PORTO MOLFETTA MONITORAGGIO TRASPORTO SOLIDO IN MARE	Report Monitoraggio: RM_TSM_22	Data emissione: 11/04/2022
---	-----------------------------------	-------------------------------

Allegato 1: RPV_TSM_22.1

<i>Postazioni Fisse</i>	<i>Dati e Grafici variabili CTD</i>
<i>Rilevamento dati</i>	04.03.2022
<i>Periodo rilevamento dati</i>	25.02.2022 - 04.03.2022
<i>Trasmissione dati al CNR</i>	04.03.2022
<i>Validazione e trasmissione dati</i>	08.03.2022

Data	Ora	Profondità	Temperatura	Salinità	Torbidità
GG/MM/AAAA	hh:mm:ss	m	°C	psu	FTU
25/02/2022	18:00:40	6,22	11,96	37,12	3,25
25/02/2022	19:00:40	6,31	11,96	37,13	3,78
25/02/2022	20:00:40	6,32	11,97	37,12	3,70
25/02/2022	21:00:40	6,35	11,97	37,16	3,50
25/02/2022	22:00:40	6,40	11,89	37,10	3,97
25/02/2022	23:00:40	6,46	11,91	37,10	3,67
26/02/2022	00:00:40	6,51	11,94	37,04	4,19
26/02/2022	01:00:40	6,50	11,86	37,07	3,78
26/02/2022	02:00:40	6,48	11,85	37,08	3,79
26/02/2022	03:00:40	6,45	11,80	37,07	3,74
26/02/2022	04:00:40	6,40	11,92	37,11	3,45
26/02/2022	05:00:40	6,32	11,90	37,09	3,40
26/02/2022	06:00:40	6,25	12,01	37,15	3,22
26/02/2022	07:00:40	6,22	12,02	37,16	3,36
26/02/2022	08:00:40	6,24	12,11	37,21	3,29
26/02/2022	09:00:40	6,27	12,07	37,20	3,35
26/02/2022	10:00:40	6,25	12,08	37,20	3,33
26/02/2022	11:00:40	6,28	12,10	37,21	3,17
26/02/2022	12:00:40	6,30	12,14	37,23	3,09
26/02/2022	13:00:40	6,33	12,07	37,18	2,99
26/02/2022	14:00:40	6,37	12,21	37,28	3,02
26/02/2022	15:00:40	6,35	12,18	37,24	2,86
26/02/2022	16:00:40	6,30	12,14	37,20	2,99
26/02/2022	17:00:40	6,28	12,08	37,14	2,95
26/02/2022	18:00:40	6,27	12,06	37,15	2,91
26/02/2022	19:00:40	6,30	12,05	37,17	5,95
26/02/2022	20:00:40	6,33	12,07	37,19	9,60
26/02/2022	21:00:40	6,37	11,94	37,02	8,39
26/02/2022	22:00:40	6,42	11,81	36,92	10,96
26/02/2022	23:00:40	6,52	11,78	36,90	18,45
27/02/2022	00:00:40	6,54	11,79	36,94	26,38
27/02/2022	01:00:40	6,61	11,76	36,93	28,04
27/02/2022	02:00:40	6,61	11,72	36,89	21,28
27/02/2022	03:00:40	6,54	11,70	36,89	21,92
27/02/2022	04:00:40	6,55	11,72	36,94	21,42
27/02/2022	05:00:40	6,41	11,73	36,95	30,79
27/02/2022	06:00:40	6,40	11,72	36,93	32,83
27/02/2022	07:00:40	6,36	11,70	36,92	34,44
27/02/2022	08:00:40	6,36	11,62	36,89	50,79
27/02/2022	09:00:40	6,36	11,57	36,85	46,29
27/02/2022	10:00:40	6,33	11,54	36,84	51,93
27/02/2022	11:00:40	6,34	11,52	36,84	42,85
27/02/2022	12:00:40	6,40	11,48	36,81	39,45
27/02/2022	13:00:40	6,42	11,48	36,79	35,34
27/02/2022	14:00:40	6,48	11,46	36,77	36,21
27/02/2022	15:00:40	6,43	11,43	36,75	29,92
27/02/2022	16:00:40	6,38	11,42	36,75	32,31
27/02/2022	17:00:40	6,34	11,40	36,74	28,27
27/02/2022	18:00:40	6,31	11,40	36,73	34,35
27/02/2022	19:00:40	6,26	11,33	36,71	28,05

Data	Ora	Profondità	Temperatura	Salinità	Torbidità
GG/MM/AAAA	hh:mm:ss	m	°C	psu	FTU
27/02/2022	20:00:40	6,26	11,32	36,67	29,56
27/02/2022	21:00:40	6,31	11,32	36,69	23,90
27/02/2022	22:00:40	6,33	11,31	36,66	18,50
27/02/2022	23:00:40	6,42	11,30	36,67	17,63
28/02/2022	00:00:40	6,48	11,26	36,61	16,75
28/02/2022	01:00:40	6,50	11,26	36,63	16,67
28/02/2022	02:00:40	6,54	11,23	36,64	18,37
28/02/2022	03:00:40	6,54	11,13	36,64	18,16
28/02/2022	04:00:40	6,50	11,05	36,61	14,27
28/02/2022	05:00:40	6,44	11,04	36,67	24,96
28/02/2022	06:00:40	6,35	11,10	36,68	47,67
28/02/2022	07:00:40	6,27	11,40	36,76	9,49
28/02/2022	08:00:40	6,21	11,15	36,63	17,85
28/02/2022	09:00:40	6,20	11,06	36,62	20,62
28/02/2022	10:00:40	6,24	11,01	36,55	13,22
28/02/2022	11:00:40	6,27	11,05	36,58	18,34
28/02/2022	12:00:40	6,32	11,04	36,57	15,52
28/02/2022	13:00:40	6,37	11,05	36,57	16,43
28/02/2022	14:00:40	6,42	11,16	36,57	13,94
28/02/2022	15:00:40	6,42	11,04	36,56	21,54
28/02/2022	16:00:40	6,41	11,06	36,57	19,10
28/02/2022	17:00:40	6,38	11,14	36,56	13,45
28/02/2022	18:00:40	6,31	11,16	36,56	15,06
28/02/2022	19:00:40	6,26	11,11	36,56	14,47
28/02/2022	20:00:40	6,21	11,11	36,56	13,71
28/02/2022	21:00:40	6,22	11,10	36,56	12,64
28/02/2022	22:00:40	6,24	11,03	36,56	11,98
28/02/2022	23:00:40	6,28	11,03	36,53	10,97
01/03/2022	00:00:40	6,37	10,96	36,54	15,42
01/03/2022	01:00:40	6,45	10,92	36,57	22,12
01/03/2022	02:00:40	6,55	10,86	36,56	14,62
01/03/2022	03:00:40	6,56	10,86	36,55	12,57
01/03/2022	04:00:40	6,55	10,82	36,57	21,65
01/03/2022	05:00:40	6,46	10,80	36,55	16,59
01/03/2022	06:00:40	6,37	10,80	36,57	14,61
01/03/2022	07:00:40	6,30	10,78	36,58	14,34
01/03/2022	08:00:40	6,21	10,74	36,58	12,86
01/03/2022	09:00:40	6,16	10,74	36,58	23,47
01/03/2022	10:00:40	6,14	10,67	36,58	18,22
01/03/2022	11:00:40	6,16	10,69	36,59	24,86
01/03/2022	12:00:40	6,26	10,72	36,59	27,75
01/03/2022	13:00:40	6,31	10,73	36,61	16,19
01/03/2022	14:00:40	6,43	10,83	36,56	15,04
01/03/2022	15:00:40	6,40	10,83	36,52	13,16
01/03/2022	16:00:40	6,41	10,81	36,54	14,54
01/03/2022	17:00:40	6,38	10,79	36,54	16,86
01/03/2022	18:00:40	6,30	10,75	36,57	18,34
01/03/2022	19:00:40	6,22	10,72	36,58	20,02
01/03/2022	20:00:40	6,15	10,68	36,59	19,83
01/03/2022	21:00:40	6,13	10,67	36,58	19,64

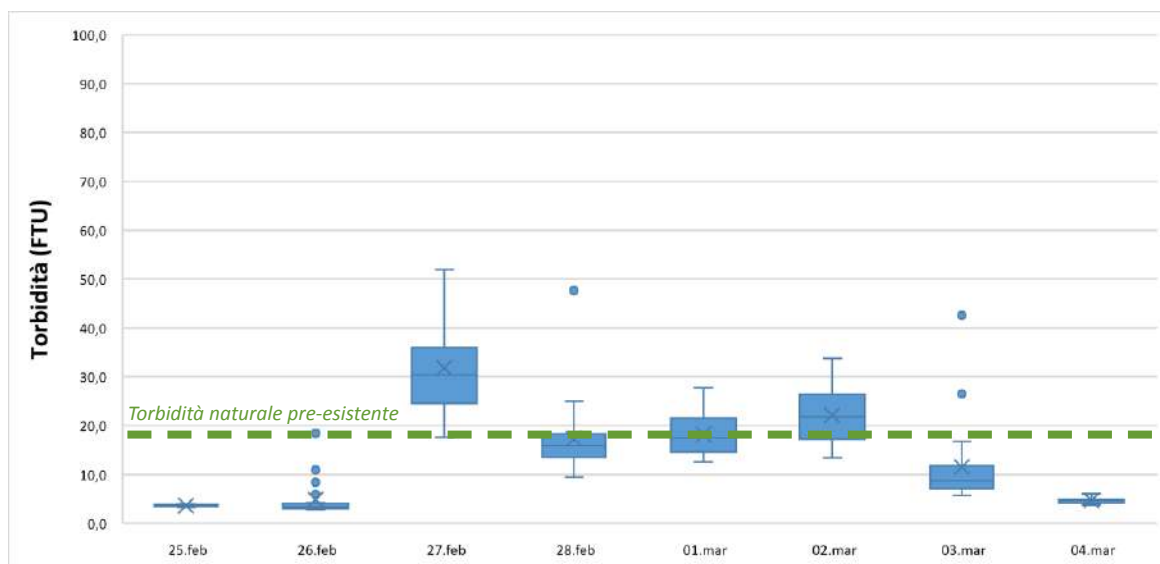
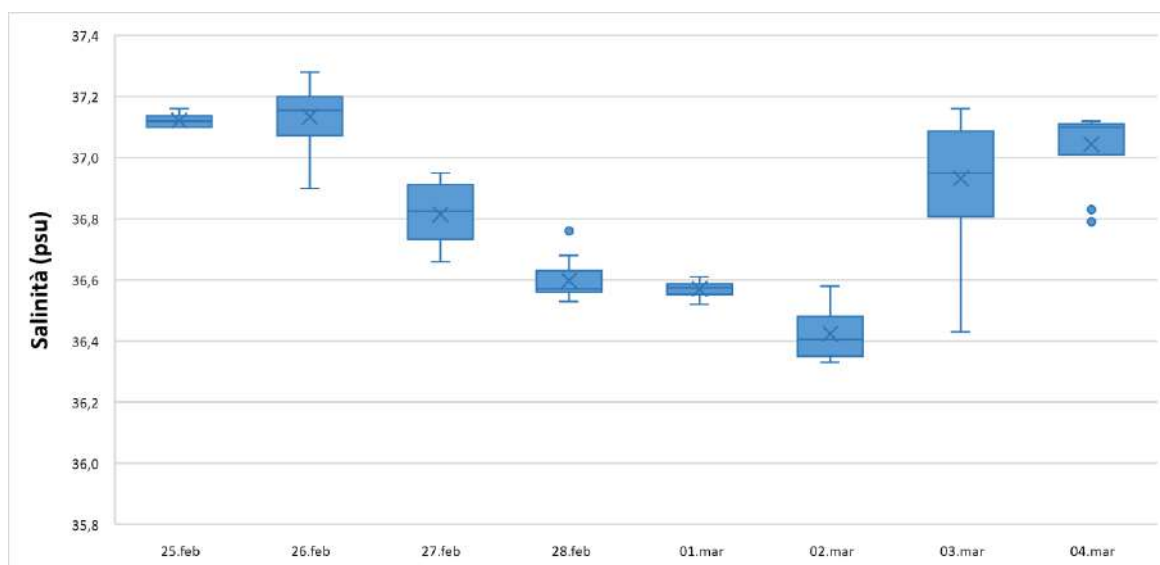
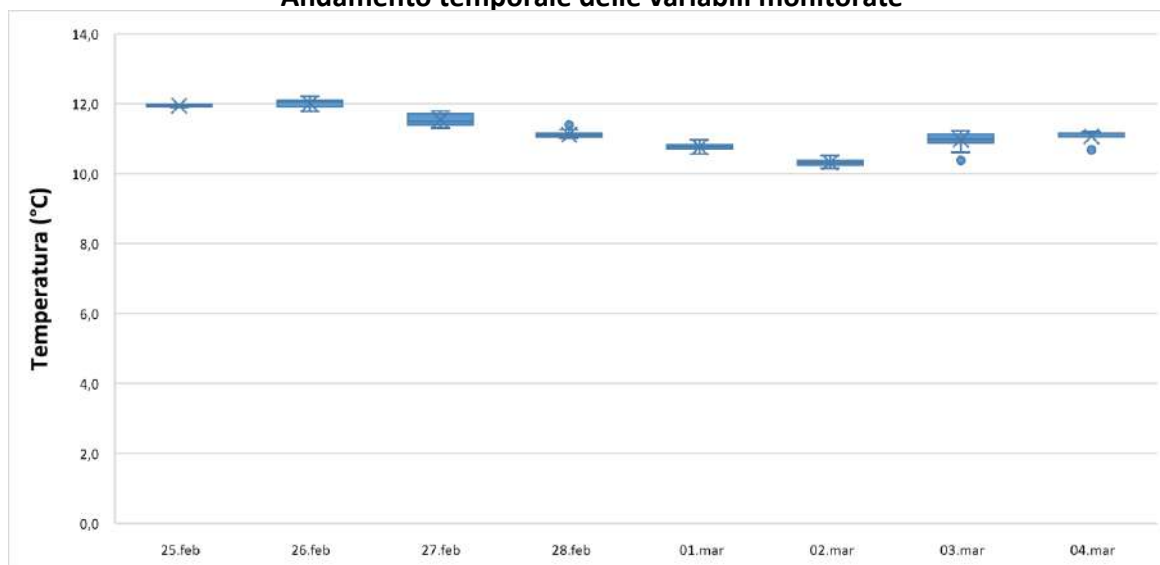
Data	Ora	Profondità	Temperatura	Salinità	Torbidità
GG/MM/AAAA	hh:mm:ss	m	°C	psu	FTU
01/03/2022	22:00:40	6,13	10,62	36,59	22,34
01/03/2022	23:00:40	6,18	10,57	36,59	21,15
02/03/2022	00:00:40	6,28	10,52	36,58	26,11
02/03/2022	01:00:40	6,38	10,51	36,58	25,43
02/03/2022	02:00:40	6,47	10,43	36,51	22,02
02/03/2022	03:00:40	6,51	10,46	36,48	13,45
02/03/2022	04:00:40	6,50	10,43	36,49	15,79
02/03/2022	05:00:40	6,48	10,38	36,50	17,47
02/03/2022	06:00:40	6,37	10,35	36,48	18,35
02/03/2022	07:00:40	6,27	10,37	36,47	26,49
02/03/2022	08:00:40	6,17	10,35	36,46	27,16
02/03/2022	09:00:40	6,10	10,33	36,46	25,49
02/03/2022	10:00:40	6,09	10,29	36,41	15,96
02/03/2022	11:00:40	6,09	10,28	36,38	15,96
02/03/2022	12:00:40	6,14	10,26	36,42	33,74
02/03/2022	13:00:40	6,20	10,28	36,39	29,95
02/03/2022	14:00:40	6,27	10,25	36,36	17,21
02/03/2022	15:00:40	6,34	10,28	36,35	26,49
02/03/2022	16:00:40	6,36	10,26	36,35	21,66
02/03/2022	17:00:40	6,33	10,23	36,34	21,84
02/03/2022	18:00:40	6,26	10,21	36,33	20,97
02/03/2022	19:00:40	6,20	10,19	36,35	18,73
02/03/2022	20:00:40	6,12	10,16	36,33	18,51
02/03/2022	21:00:40	6,07	10,35	36,40	28,88
02/03/2022	22:00:40	6,06	10,16	36,35	16,71
02/03/2022	23:00:40	6,09	10,34	36,40	25,39
03/03/2022	00:00:40	6,16	10,39	36,43	26,51
03/03/2022	01:00:40	6,27	10,62	36,63	42,61
03/03/2022	02:00:40	6,36	10,81	36,79	16,82
03/03/2022	03:00:40	6,43	11,07	37,05	11,95
03/03/2022	04:00:40	6,46	11,15	37,10	11,05
03/03/2022	05:00:40	6,42	11,17	37,13	9,87
03/03/2022	06:00:40	6,35	11,18	37,12	15,56
03/03/2022	07:00:40	6,26	11,20	37,15	14,44
03/03/2022	08:00:40	6,17	11,20	37,14	11,30
03/03/2022	09:00:40	6,09	11,22	37,16	10,56
03/03/2022	10:00:40	6,04	10,99	37,02	8,81
03/03/2022	11:00:40	6,03	11,04	37,05	9,10
03/03/2022	12:00:40	6,09	11,02	37,00	8,61
03/03/2022	13:00:40	6,15	10,97	36,92	8,65
03/03/2022	14:00:40	6,23	10,90	36,91	8,49
03/03/2022	15:00:40	6,31	10,85	36,84	8,27
03/03/2022	16:00:40	6,33	10,85	36,80	7,95
03/03/2022	17:00:40	6,33	10,92	36,87	7,25
03/03/2022	18:00:40	6,27	10,88	36,80	7,06
03/03/2022	19:00:40	6,21	10,89	36,83	6,72
03/03/2022	20:00:40	6,14	10,95	36,92	6,10
03/03/2022	21:00:40	6,07	10,88	36,72	5,75
03/03/2022	22:00:40	6,04	11,04	36,98	7,05
03/03/2022	23:00:40	6,04	11,08	37,01	6,45

Data	Ora	Profondità	Temperatura	Salinità	Torbidità
GG/MM/AAAA	hh:mm:ss	m	°C	psu	FTU
04/03/2022	00:00:40	6,10	11,06	37,01	6,02
04/03/2022	01:00:40	6,20	11,16	37,09	4,93
04/03/2022	02:00:40	6,29	11,15	37,11	4,95
04/03/2022	03:00:40	6,38	11,15	37,11	4,65
04/03/2022	04:00:40	6,40	11,16	37,11	4,09
04/03/2022	05:00:40	6,42	11,18	37,11	4,92
04/03/2022	06:00:40	6,34	11,19	37,12	4,50
04/03/2022	07:00:40	6,27	11,13	37,10	4,92
04/03/2022	08:00:40	6,17	11,14	37,10	4,30
04/03/2022	09:00:40	6,08	10,70	36,83	3,77
04/03/2022	10:00:40	6,01	10,68	36,79	4,17

Valori superiori al limite naturale preesistente di 17,37 FTU

Valori superiori al valore soglia di 140,72 FTU

Andamento temporale delle variabili monitorate



Data	Ora	Profondità	Temperatura	Salinità	Torbidità
GG/MM/AAAA	hh:mm:ss	m	°C	psu	FTU
25/02/2022	16:00:35	6,31	12,07	37,66	4,93
25/02/2022	17:00:35	6,28	12,07	37,63	5,00
25/02/2022	18:00:35	6,27	12,06	37,59	5,47
25/02/2022	19:00:35	6,32	11,92	37,55	5,82
25/02/2022	20:00:35	6,35	11,93	37,55	5,56
25/02/2022	21:00:35	6,41	12,03	37,59	5,11
25/02/2022	22:00:35	6,48	12,05	37,60	4,41
25/02/2022	23:00:35	6,52	12,04	37,61	3,87
26/02/2022	00:00:35	6,57	12,17	37,67	4,05
26/02/2022	01:00:35	6,61	12,23	37,74	4,75
26/02/2022	02:00:35	6,56	12,28	37,72	4,64
26/02/2022	03:00:35	6,53	12,30	37,74	4,99
26/02/2022	04:00:35	6,44	12,33	37,73	4,99
26/02/2022	05:00:35	6,35	12,32	37,73	4,83
26/02/2022	06:00:35	6,31	12,30	37,72	4,41
26/02/2022	07:00:35	6,24	12,31	37,75	4,32
26/02/2022	08:00:35	6,26	12,32	37,77	3,89
26/02/2022	09:00:35	6,29	12,39	37,77	3,97
26/02/2022	10:00:35	6,37	12,39	37,72	4,19
26/02/2022	11:00:35	6,51	12,15	37,62	3,54
26/02/2022	12:00:35	6,82	12,07	37,60	3,30
26/02/2022	13:00:35	7,08	12,10	37,54	3,37
26/02/2022	14:00:35	7,50	11,95	37,28	3,25
26/02/2022	15:00:35	7,50	11,89	37,14	3,56
26/02/2022	16:00:35	7,00	11,88	37,08	3,68
26/02/2022	17:00:35	7,06	11,80	37,01	3,93
26/02/2022	18:00:35	6,87	11,72	36,97	6,12
26/02/2022	19:00:35	7,27	11,62	36,92	7,02
26/02/2022	20:00:35	7,01	11,66	36,90	8,65
26/02/2022	21:00:35	6,92	11,69	36,94	11,22
26/02/2022	22:00:35	6,86	11,66	37,03	15,86
26/02/2022	23:00:35	6,92	11,55	36,96	7,52
27/02/2022	00:00:35	6,95	11,49	36,98	16,07
27/02/2022	01:00:35	7,02	11,49	36,97	21,53
27/02/2022	02:00:35	7,03	11,54	37,08	26,32
27/02/2022	03:00:35	7,13	11,45	36,95	15,98
27/02/2022	04:00:35	7,05	11,51	36,98	20,00
27/02/2022	05:00:35	6,76	11,53	37,03	28,56
27/02/2022	06:00:35	6,76	11,54	37,04	29,30
27/02/2022	07:00:35	6,90	11,49	37,01	34,73
27/02/2022	08:00:35	8,19	11,43	36,99	45,69
27/02/2022	09:00:35	8,76	11,41	36,98	58,66
27/02/2022	10:00:35	7,86	11,38	36,91	97,28
27/02/2022	11:00:35	7,92	11,35	36,89	84,64
27/02/2022	12:00:35	8,12	11,29	36,86	78,51
27/02/2022	13:00:35	8,08	11,24	36,82	62,42
27/02/2022	14:00:35	7,63	11,17	36,76	52,50
27/02/2022	15:00:35	7,09	11,14	36,72	42,90
27/02/2022	16:00:35	7,45	11,14	36,70	41,88
27/02/2022	17:00:35	7,23	11,13	36,68	40,65

Data	Ora	Profondità	Temperatura	Salinità	Torbidità
GG/MM/AAAA	hh:mm:ss	m	°C	psu	FTU
27/02/2022	18:00:35	7,36	11,01	36,61	39,25
27/02/2022	19:00:35	6,72	11,04	36,61	43,26
27/02/2022	20:00:35	6,73	10,96	36,72	32,51
27/02/2022	21:00:35	6,73	10,97	36,84	29,34
27/02/2022	22:00:35	6,96	10,98	36,87	23,88
27/02/2022	23:00:35	7,08	11,00	36,91	28,27
28/02/2022	00:00:35	6,89	10,96	36,86	24,26
28/02/2022	01:00:35	7,02	10,94	36,91	22,09
28/02/2022	02:00:35	6,94	10,90	36,87	23,19
28/02/2022	03:00:35	6,89	10,90	36,86	20,00
28/02/2022	04:00:35	6,93	10,87	36,81	18,60
28/02/2022	05:00:35	6,91	10,85	36,76	16,85
28/02/2022	06:00:35	6,62	10,85	36,75	21,54
28/02/2022	07:00:35	6,68	10,78	36,68	15,94
28/02/2022	08:00:35	6,70	10,78	36,70	20,67
28/02/2022	09:00:35	6,62	10,78	36,65	18,92
28/02/2022	10:00:35	6,57	10,80	36,66	23,72
28/02/2022	11:00:35	6,85	10,82	36,64	21,68
28/02/2022	12:00:35	6,85	10,82	36,62	42,01
28/02/2022	13:00:35	6,71	10,82	36,65	32,25
28/02/2022	14:00:35	6,84	10,85	36,63	26,82
28/02/2022	15:00:35	6,87	10,87	36,59	25,82
28/02/2022	16:00:35	6,60	10,93	36,56	31,28
28/02/2022	17:00:35	6,72	10,91	36,55	24,97
28/02/2022	18:00:35	7,21	10,84	36,56	23,67
28/02/2022	19:00:35	7,28	10,83	36,56	24,40
28/02/2022	20:00:35	6,74	10,82	36,62	24,75
28/02/2022	21:00:35	6,82	10,81	36,62	25,03
28/02/2022	22:00:35	6,63	10,84	36,76	25,92
28/02/2022	23:00:35	6,98	10,81	36,70	24,99
01/03/2022	00:00:35	6,70	10,84	36,77	31,36
01/03/2022	01:00:35	6,92	10,82	36,76	28,27
01/03/2022	02:00:35	7,28	10,80	36,73	24,16
01/03/2022	03:00:35	7,39	10,82	36,75	25,03
01/03/2022	04:00:35	7,20	10,83	36,80	26,34
01/03/2022	05:00:35	6,97	10,79	36,77	30,97
01/03/2022	06:00:35	7,05	10,78	36,76	39,33
01/03/2022	07:00:35	7,19	10,85	36,86	33,88
01/03/2022	08:00:35	6,77	10,78	36,80	30,74
01/03/2022	09:00:35	6,98	10,71	36,77	30,96
01/03/2022	10:00:35	6,79	10,68	36,72	31,83
01/03/2022	11:00:35	6,51	10,67	36,70	34,37
01/03/2022	12:00:35	7,02	10,64	36,66	32,68
01/03/2022	13:00:35	7,17	10,68	36,64	29,14
01/03/2022	14:00:35	6,95	10,72	36,64	33,04
01/03/2022	15:00:35	7,05	10,70	36,64	38,90
01/03/2022	16:00:35	7,20	10,65	36,57	42,68
01/03/2022	17:00:35	6,97	10,60	36,54	51,36
01/03/2022	18:00:35	7,00	10,56	36,56	58,98
01/03/2022	19:00:35	6,96	10,50	36,52	52,57

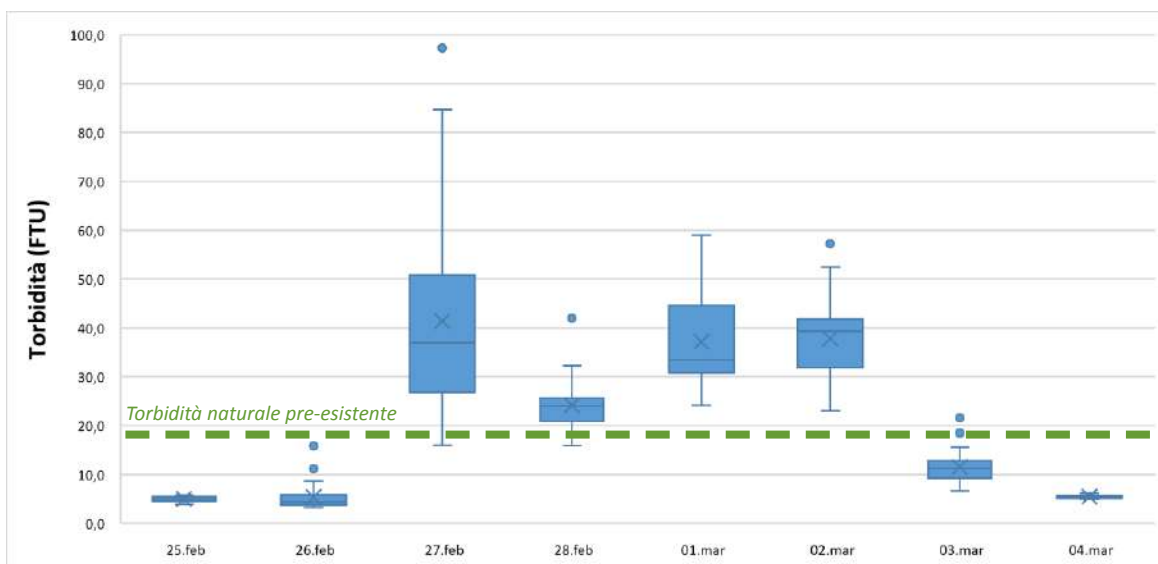
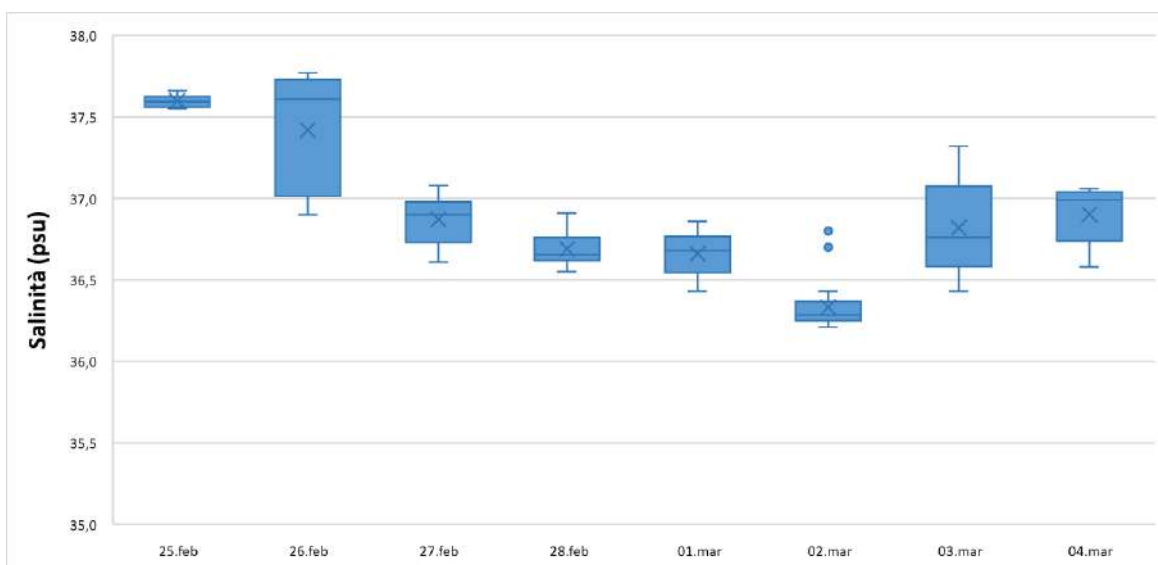
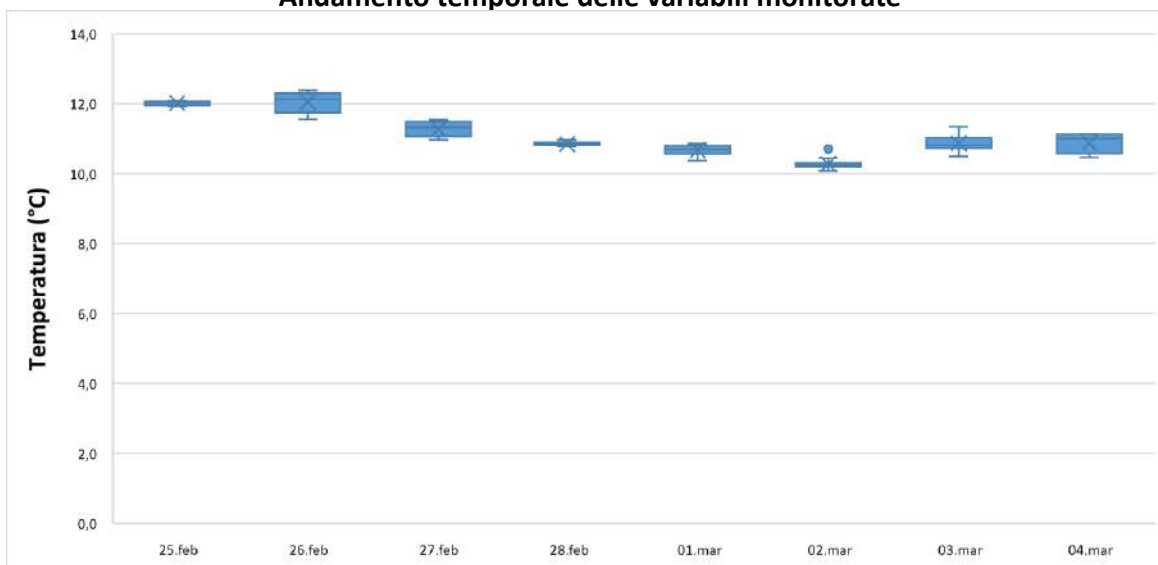
Data	Ora	Profondità	Temperatura	Salinità	Torbidità
GG/MM/AAAA	hh:mm:ss	m	°C	psu	FTU
01/03/2022	20:00:35	6,82	10,46	36,51	50,57
01/03/2022	21:00:35	6,92	10,43	36,49	47,70
01/03/2022	22:00:35	6,96	10,40	36,46	45,25
01/03/2022	23:00:35	6,87	10,38	36,43	42,70
02/03/2022	00:00:35	6,76	10,31	36,38	40,30
02/03/2022	01:00:35	6,91	10,29	36,33	40,60
02/03/2022	02:00:35	7,01	10,24	36,30	34,97
02/03/2022	03:00:35	7,18	10,22	36,25	44,05
02/03/2022	04:00:35	7,01	10,20	36,26	39,53
02/03/2022	05:00:35	7,11	10,20	36,25	41,72
02/03/2022	06:00:35	6,65	10,20	36,24	49,24
02/03/2022	07:00:35	6,58	10,22	36,27	41,84
02/03/2022	08:00:35	6,61	10,24	36,41	40,56
02/03/2022	09:00:35	6,53	10,14	36,31	35,13
02/03/2022	10:00:35	6,56	10,13	36,26	32,72
02/03/2022	11:00:35	6,64	10,14	36,23	36,55
02/03/2022	12:00:35	6,53	10,08	36,21	57,21
02/03/2022	13:00:35	7,62	10,19	36,23	42,32
02/03/2022	14:00:35	7,57	10,25	36,25	41,61
02/03/2022	15:00:35	8,01	10,32	36,41	52,42
02/03/2022	16:00:35	7,66	10,36	36,33	39,18
02/03/2022	17:00:35	7,24	10,33	36,31	38,69
02/03/2022	18:00:35	7,50	10,28	36,26	29,34
02/03/2022	19:00:35	6,71	10,30	36,30	31,56
02/03/2022	20:00:35	6,85	10,30	36,27	28,31
02/03/2022	21:00:35	6,38	10,45	36,43	23,45
02/03/2022	22:00:35	6,19	10,77	36,80	23,96
02/03/2022	23:00:35	6,31	10,71	36,70	23,03
03/03/2022	00:00:35	6,50	10,50	36,62	18,52
03/03/2022	01:00:35	6,42	10,72	36,70	21,57
03/03/2022	02:00:35	6,54	10,97	37,00	15,63
03/03/2022	03:00:35	6,56	11,11	37,14	13,01
03/03/2022	04:00:35	6,56	11,13	37,13	12,45
03/03/2022	05:00:35	6,52	11,22	37,21	11,15
03/03/2022	06:00:35	6,44	11,34	37,32	10,08
03/03/2022	07:00:35	6,37	11,15	37,21	11,43
03/03/2022	08:00:35	6,41	10,84	37,10	14,98
03/03/2022	09:00:35	6,47	10,73	36,91	13,33
03/03/2022	10:00:35	6,29	10,62	36,77	12,42
03/03/2022	11:00:35	6,33	10,65	36,73	12,13
03/03/2022	12:00:35	6,42	10,70	36,75	11,83
03/03/2022	13:00:35	6,40	10,75	36,72	11,53
03/03/2022	14:00:35	6,86	10,78	36,62	10,32
03/03/2022	15:00:35	6,85	10,72	36,57	10,18
03/03/2022	16:00:35	6,84	10,79	36,51	9,94
03/03/2022	17:00:35	6,76	10,80	36,54	9,25
03/03/2022	18:00:35	6,44	10,82	36,47	9,23
03/03/2022	19:00:35	6,42	10,78	36,44	8,67
03/03/2022	20:00:35	6,24	10,82	36,43	8,69
03/03/2022	21:00:35	6,23	10,85	36,82	7,21

Data	Ora	Profondità	Temperatura	Salinità	Torbidità
GG/MM/AAAA	hh:mm:ss	m	°C	psu	FTU
03/03/2022	22:00:35	6,15	11,01	37,00	6,63
03/03/2022	23:00:35	6,11	11,03	36,99	7,15
04/03/2022	00:00:35	6,19	11,00	36,99	6,00
04/03/2022	01:00:35	6,28	11,05	37,02	6,18
04/03/2022	02:00:35	6,37	11,06	37,01	5,74
04/03/2022	03:00:35	6,48	11,13	37,06	5,36
04/03/2022	04:00:35	6,50	11,14	37,04	5,00
04/03/2022	05:00:35	6,52	11,13	37,05	5,34
04/03/2022	06:00:35	6,55	10,80	36,89	4,91
04/03/2022	07:00:35	6,59	10,70	36,87	5,15
04/03/2022	08:00:35	6,64	10,58	36,74	5,55
04/03/2022	09:00:35	6,64	10,56	36,67	5,55
04/03/2022	10:00:35	6,48	10,47	36,58	5,63

Valori superiori al limite naturale preesistente di 17,37 FTU

Valori superiori al valore soglia di 140,72 FTU

Andamento temporale delle variabili monitorate



NUOVO PORTO MOLFETTA MONITORAGGIO TRASPORTO SOLIDO IN MARE	Report Monitoraggio: RM_TSM_22	Data emissione: 11/04/2022
---	-----------------------------------	-------------------------------

Allegato 1: RPV_TSM_22.1

<i>Postazioni Fisse</i>	<i>Dati e Grafici Correntometria</i>
<i>Rilevamento dati</i>	04.03.2022
<i>Periodo rilevamento dati</i>	25.02.2022 - 04.03.2022
<i>Trasmissione dati al CNR</i>	04.03.2022
<i>Validazione e trasmissione dati</i>	08.03.2022

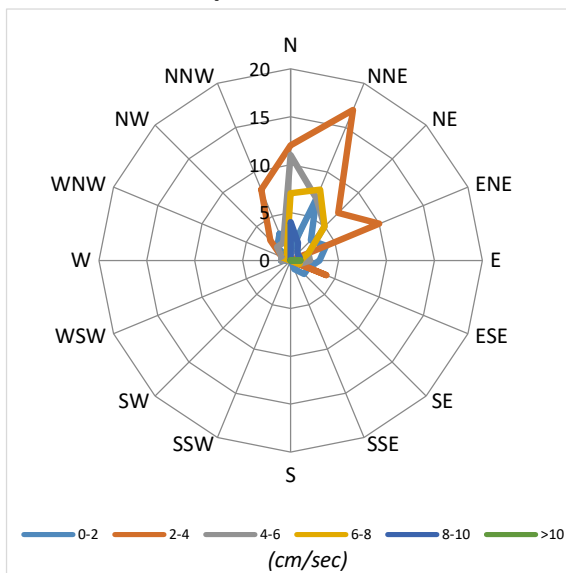
Data	Ora	Velocità	Direzione	Settore
GG/MM/AAAA	hh:mm:ss	cm/sec	0-360°	
25/02/2022	18:00:40	4,98	340,27	NNW
25/02/2022	19:00:40	4,29	4,13	N
25/02/2022	20:00:40	5,32	2,67	N
25/02/2022	21:00:40	5,10	77,71	ENE
25/02/2022	22:00:40	4,46	32,43	NNE
25/02/2022	23:00:40	4,08	37,11	NE
26/02/2022	00:00:40	9,56	354,28	N
26/02/2022	01:00:40	7,81	21,23	NNE
26/02/2022	02:00:40	7,92	3,73	N
26/02/2022	03:00:40	8,23	8,97	N
26/02/2022	04:00:40	8,12	9,95	N
26/02/2022	05:00:40	5,10	69,39	ENE
26/02/2022	06:00:40	3,96	25,74	NNE
26/02/2022	07:00:40	5,39	22,92	NNE
26/02/2022	08:00:40	5,58	6,48	N
26/02/2022	09:00:40	5,09	352,77	N
26/02/2022	10:00:40	3,14	348,07	NNW
26/02/2022	11:00:40	2,80	118,26	ESE
26/02/2022	12:00:40	1,55	82,09	E
26/02/2022	13:00:40	2,05	354,62	N
26/02/2022	14:00:40	7,47	340,12	NNW
26/02/2022	15:00:40	6,09	350,63	N
26/02/2022	16:00:40	7,46	19,08	NNE
26/02/2022	17:00:40	7,22	19,15	NNE
26/02/2022	18:00:40	7,65	17,34	NNE
26/02/2022	19:00:40	7,58	4,37	N
26/02/2022	20:00:40	5,78	15,85	NNE
26/02/2022	21:00:40	7,87	29,03	NNE
26/02/2022	22:00:40	6,37	45,35	NE
26/02/2022	23:00:40	7,23	35,18	NE
27/02/2022	00:00:40	4,76	85,11	E
27/02/2022	01:00:40	3,17	67,57	ENE
27/02/2022	02:00:40	2,48	30,85	NNE
27/02/2022	03:00:40	4,03	98,42	E
27/02/2022	04:00:40	5,04	101,74	ESE
27/02/2022	05:00:40	6,06	87,66	E
27/02/2022	06:00:40	8,66	95,95	E
27/02/2022	07:00:40	4,00	120,95	ESE
27/02/2022	08:00:40	7,17	111,89	ESE
27/02/2022	09:00:40	6,74	60,75	ENE
27/02/2022	10:00:40	11,51	98,40	E
27/02/2022	11:00:40	7,68	67,31	ENE
27/02/2022	12:00:40	7,58	49,81	NE
27/02/2022	13:00:40	5,45	32,57	NNE
27/02/2022	14:00:40	8,33	74,13	ENE
27/02/2022	15:00:40	3,79	46,68	NE
27/02/2022	16:00:40	4,31	55,06	NE
27/02/2022	17:00:40	3,67	43,07	NE
27/02/2022	18:00:40	3,92	20,56	NNE
27/02/2022	19:00:40	3,87	351,14	N

Data	Ora	Velocità	Direzione	Settore
GG/MM/AAAA	hh:mm:ss	cm/sec	0-360°	
27/02/2022	20:00:40	1,55	341,83	NNW
27/02/2022	21:00:40	4,60	35,71	NE
27/02/2022	22:00:40	2,53	66,47	ENE
27/02/2022	23:00:40	2,56	57,88	ENE
28/02/2022	00:00:40	2,98	352,91	N
28/02/2022	01:00:40	0,31	160,37	SSE
28/02/2022	02:00:40	1,91	23,54	NNE
28/02/2022	03:00:40	2,91	355,55	N
28/02/2022	04:00:40	3,86	352,09	N
28/02/2022	05:00:40	4,08	18,04	NNE
28/02/2022	06:00:40	2,22	103,88	ESE
28/02/2022	07:00:40	3,23	113,75	ESE
28/02/2022	08:00:40	1,56	78,42	ENE
28/02/2022	09:00:40	2,97	22,70	NNE
28/02/2022	10:00:40	4,00	30,63	NNE
28/02/2022	11:00:40	2,64	346,15	NNW
28/02/2022	12:00:40	3,50	312,91	NW
28/02/2022	13:00:40	2,16	57,42	ENE
28/02/2022	14:00:40	4,09	14,32	NNE
28/02/2022	15:00:40	2,36	23,81	NNE
28/02/2022	16:00:40	2,61	57,63	ENE
28/02/2022	17:00:40	1,38	72,98	ENE
28/02/2022	18:00:40	1,79	109,37	ESE
28/02/2022	19:00:40	2,01	69,62	ENE
28/02/2022	20:00:40	1,07	304,92	NW
28/02/2022	21:00:40	2,05	339,49	NNW
28/02/2022	22:00:40	1,23	68,82	ENE
28/02/2022	23:00:40	1,58	75,06	ENE
01/03/2022	00:00:40	4,86	10,14	N
01/03/2022	01:00:40	3,35	337,77	NNW
01/03/2022	02:00:40	3,15	331,45	NNW
01/03/2022	03:00:40	3,94	51,04	NE
01/03/2022	04:00:40	5,71	321,43	NW
01/03/2022	05:00:40	3,28	351,71	N
01/03/2022	06:00:40	3,81	27,62	NNE
01/03/2022	07:00:40	3,07	9,49	N
01/03/2022	08:00:40	2,61	16,74	NNE
01/03/2022	09:00:40	4,27	318,55	NW
01/03/2022	10:00:40	4,02	50,44	NE
01/03/2022	11:00:40	2,61	25,53	NNE
01/03/2022	12:00:40	3,97	23,45	NNE
01/03/2022	13:00:40	6,93	16,40	NNE
01/03/2022	14:00:40	6,13	4,16	N
01/03/2022	15:00:40	3,09	347,32	NNW
01/03/2022	16:00:40	3,73	45,18	NE
01/03/2022	17:00:40	1,69	50,88	NE
01/03/2022	18:00:40	3,41	66,23	ENE
01/03/2022	19:00:40	2,82	62,50	ENE
01/03/2022	20:00:40	0,91	87,31	E
01/03/2022	21:00:40	1,25	20,92	NNE

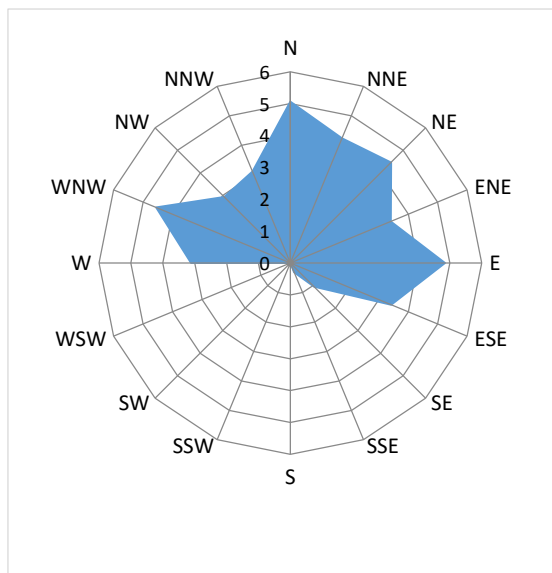
Data	Ora	Velocità	Direzione	Settore
GG/MM/AAAA	hh:mm:ss	cm/sec	0-360°	
01/03/2022	22:00:40	4,71	40,09	NE
01/03/2022	23:00:40	3,54	3,00	N
02/03/2022	00:00:40	2,10	46,13	NE
02/03/2022	01:00:40	4,07	341,48	NNW
02/03/2022	02:00:40	4,25	7,94	N
02/03/2022	03:00:40	3,17	40,08	NE
02/03/2022	04:00:40	5,02	301,65	WNW
02/03/2022	05:00:40	4,68	10,16	N
02/03/2022	06:00:40	5,12	359,32	N
02/03/2022	07:00:40	1,75	33,65	NNE
02/03/2022	08:00:40	1,08	33,70	NE
02/03/2022	09:00:40	1,21	339,44	NNW
02/03/2022	10:00:40	3,62	13,73	NNE
02/03/2022	11:00:40	2,60	336,49	NNW
02/03/2022	12:00:40	2,62	359,63	N
02/03/2022	13:00:40	6,36	350,43	N
02/03/2022	14:00:40	3,08	46,48	NE
02/03/2022	15:00:40	2,68	324,62	NW
02/03/2022	16:00:40	1,62	20,22	NNE
02/03/2022	17:00:40	2,36	326,67	NNW
02/03/2022	18:00:40	2,93	351,58	N
02/03/2022	19:00:40	2,06	32,39	NNE
02/03/2022	20:00:40	1,84	41,26	NE
02/03/2022	21:00:40	1,10	116,62	ESE
02/03/2022	22:00:40	2,11	68,41	ENE
02/03/2022	23:00:40	2,75	8,56	N
03/03/2022	00:00:40	5,05	353,47	N
03/03/2022	01:00:40	2,51	17,89	NNE
03/03/2022	02:00:40	6,33	299,19	WNW
03/03/2022	03:00:40	5,91	277,84	W
03/03/2022	04:00:40	1,27	316,92	NW
03/03/2022	05:00:40	2,32	302,19	WNW
03/03/2022	06:00:40	5,43	351,69	N
03/03/2022	07:00:40	2,74	66,36	ENE
03/03/2022	08:00:40	2,31	10,11	N
03/03/2022	09:00:40	7,53	351,47	N
03/03/2022	10:00:40	7,08	4,39	N
03/03/2022	11:00:40	9,70	0,41	N
03/03/2022	12:00:40	8,97	35,34	NE
03/03/2022	13:00:40	6,94	33,11	NNE
03/03/2022	14:00:40	8,64	21,92	NNE
03/03/2022	15:00:40	7,09	35,10	NE
03/03/2022	16:00:40	4,33	27,50	NNE
03/03/2022	17:00:40	3,24	25,54	NNE
03/03/2022	18:00:40	3,41	23,26	NNE
03/03/2022	19:00:40	1,85	19,41	NNE
03/03/2022	20:00:40	1,32	83,54	E
03/03/2022	21:00:40	0,32	273,27	W
03/03/2022	22:00:40	0,97	129,94	SE
03/03/2022	23:00:40	1,13	144,69	SE

Data	Ora	Velocità	Direzione	Settore
GG/MM/AAAA	hh:mm:ss	cm/sec	0-360°	
04/03/2022	00:00:40	2,07	326,22	NW
04/03/2022	01:00:40	1,92	336,15	NNW
04/03/2022	02:00:40	1,20	10,07	N
04/03/2022	03:00:40	2,08	19,81	NNE
04/03/2022	04:00:40	1,94	25,24	NNE
04/03/2022	05:00:40	1,70	30,42	NNE
04/03/2022	06:00:40	2,98	20,34	NNE
04/03/2022	07:00:40	5,93	7,06	N
04/03/2022	08:00:40	8,32	17,21	NNE
04/03/2022	09:00:40	6,72	43,63	NE
04/03/2022	10:00:40	6,75	25,01	NNE

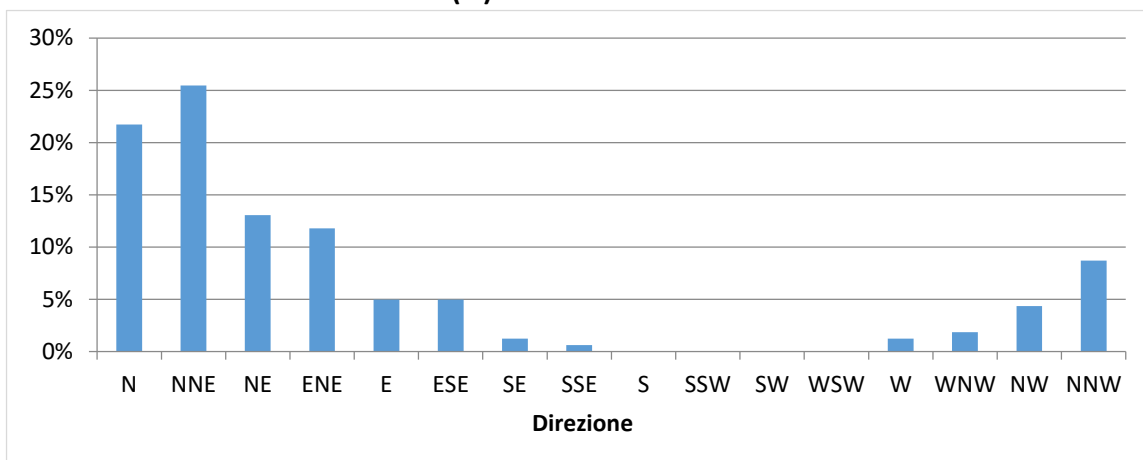
Frequenze Velocità



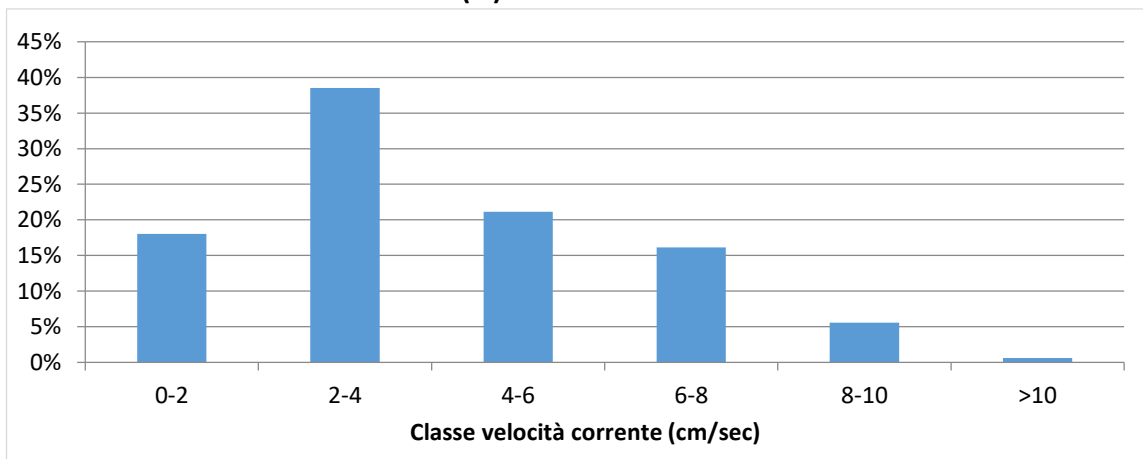
Velocità Media per settore (cm/sec)



Distribuzione (%) della direzione della corrente



Distribuzione (%) della velocità della corrente



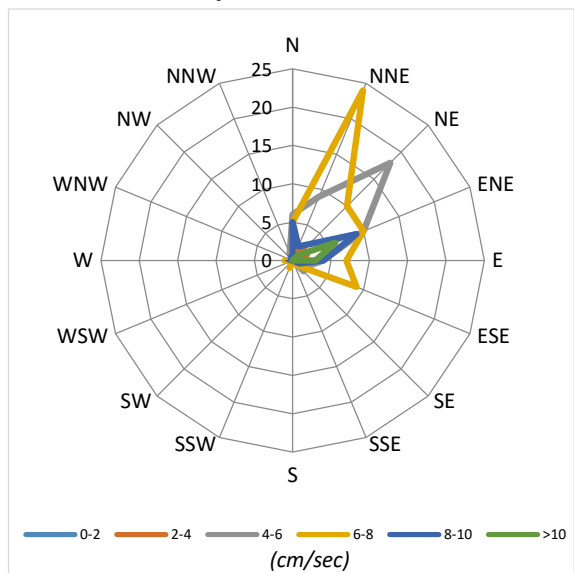
Data	Ora	Velocità	Direzione	Settore
GG/MM/AAAA	hh:mm:ss	cm/sec	0-360°	
25/02/2022	16:00:35	5,70	61,63	ENE
25/02/2022	17:00:35	7,33	73,16	ENE
25/02/2022	18:00:35	7,20	77,24	ENE
25/02/2022	19:00:35	7,85	89,70	E
25/02/2022	20:00:35	7,32	103,47	ESE
25/02/2022	21:00:35	7,49	110,06	ESE
25/02/2022	22:00:35	6,82	103,24	ESE
25/02/2022	23:00:35	5,71	131,46	SE
26/02/2022	00:00:35	6,43	119,28	ESE
26/02/2022	01:00:35	5,94	140,16	SE
26/02/2022	02:00:35	6,68	117,09	ESE
26/02/2022	03:00:35	6,34	116,39	ESE
26/02/2022	04:00:35	7,45	112,25	ESE
26/02/2022	05:00:35	6,22	125,92	SE
26/02/2022	06:00:35	7,17	105,80	ESE
26/02/2022	07:00:35	7,10	122,78	ESE
26/02/2022	08:00:35	7,41	208,03	SSW
26/02/2022	09:00:35	8,26	288,74	WNW
26/02/2022	10:00:35	6,49	287,61	W
26/02/2022	11:00:35	5,84	346,58	NNW
26/02/2022	12:00:35	5,61	76,11	ENE
26/02/2022	13:00:35	10,67	67,94	ENE
26/02/2022	14:00:35	12,96	68,36	ENE
26/02/2022	15:00:35	11,54	72,04	ENE
26/02/2022	16:00:35	8,50	56,27	ENE
26/02/2022	17:00:35	8,61	62,11	ENE
26/02/2022	18:00:35	4,04	46,86	NE
26/02/2022	19:00:35	7,08	43,91	NE
26/02/2022	20:00:35	6,65	58,71	ENE
26/02/2022	21:00:35	5,52	66,38	ENE
26/02/2022	22:00:35	5,83	349,76	N
26/02/2022	23:00:35	2,70	56,79	ENE
27/02/2022	00:00:35	3,04	54,87	NE
27/02/2022	01:00:35	5,92	359,48	N
27/02/2022	02:00:35	5,90	15,90	NNE
27/02/2022	03:00:35	2,21	75,47	ENE
27/02/2022	04:00:35	4,20	57,86	ENE
27/02/2022	05:00:35	8,11	24,15	NNE
27/02/2022	06:00:35	5,51	38,51	NE
27/02/2022	07:00:35	6,13	32,59	NNE
27/02/2022	08:00:35	9,36	100,96	E
27/02/2022	09:00:35	9,91	72,91	ENE
27/02/2022	10:00:35	7,23	78,26	ENE
27/02/2022	11:00:35	8,54	94,41	E
27/02/2022	12:00:35	10,19	78,48	ENE
27/02/2022	13:00:35	9,91	73,69	ENE
27/02/2022	14:00:35	9,30	86,12	E
27/02/2022	15:00:35	4,97	85,07	E
27/02/2022	16:00:35	7,55	84,74	E
27/02/2022	17:00:35	5,99	65,36	ENE

Data	Ora	Velocità	Direzione	Settore
GG/MM/AAAA	hh:mm:ss	cm/sec	0-360°	
27/02/2022	18:00:35	8,36	71,59	ENE
27/02/2022	19:00:35	6,05	16,91	NNE
27/02/2022	20:00:35	5,08	101,92	ESE
27/02/2022	21:00:35	3,26	99,34	E
27/02/2022	22:00:35	8,23	107,75	ESE
27/02/2022	23:00:35	6,71	81,76	E
28/02/2022	00:00:35	6,20	101,14	E
28/02/2022	01:00:35	6,03	89,96	E
28/02/2022	02:00:35	5,20	36,97	NE
28/02/2022	03:00:35	6,36	31,41	NNE
28/02/2022	04:00:35	6,99	29,03	NNE
28/02/2022	05:00:35	5,92	40,20	NE
28/02/2022	06:00:35	3,99	28,71	NNE
28/02/2022	07:00:35	6,97	27,59	NNE
28/02/2022	08:00:35	6,09	48,64	NE
28/02/2022	09:00:35	5,72	36,93	NE
28/02/2022	10:00:35	4,51	6,48	N
28/02/2022	11:00:35	6,03	34,03	NE
28/02/2022	12:00:35	3,84	36,57	NE
28/02/2022	13:00:35	6,49	18,07	NNE
28/02/2022	14:00:35	6,39	36,96	NE
28/02/2022	15:00:35	5,66	45,53	NE
28/02/2022	16:00:35	6,04	6,10	N
28/02/2022	17:00:35	7,13	5,29	N
28/02/2022	18:00:35	7,93	81,65	E
28/02/2022	19:00:35	6,06	68,73	ENE
28/02/2022	20:00:35	5,34	93,04	E
28/02/2022	21:00:35	4,96	23,53	NNE
28/02/2022	22:00:35	5,18	352,87	N
28/02/2022	23:00:35	8,03	73,39	ENE
01/03/2022	00:00:35	4,59	19,69	NNE
01/03/2022	01:00:35	5,68	40,95	NE
01/03/2022	02:00:35	5,88	83,37	E
01/03/2022	03:00:35	7,39	56,78	ENE
01/03/2022	04:00:35	8,70	75,41	ENE
01/03/2022	05:00:35	6,60	56,70	ENE
01/03/2022	06:00:35	6,76	26,58	NNE
01/03/2022	07:00:35	6,69	82,24	E
01/03/2022	08:00:35	4,27	23,89	NNE
01/03/2022	09:00:35	7,87	67,80	ENE
01/03/2022	10:00:35	5,33	38,98	NE
01/03/2022	11:00:35	6,36	6,95	N
01/03/2022	12:00:35	6,22	40,03	NE
01/03/2022	13:00:35	5,66	73,47	ENE
01/03/2022	14:00:35	6,06	45,40	NE
01/03/2022	15:00:35	4,53	55,29	NE
01/03/2022	16:00:35	5,79	56,80	ENE
01/03/2022	17:00:35	7,81	69,97	ENE
01/03/2022	18:00:35	6,53	47,92	NE
01/03/2022	19:00:35	5,12	29,59	NNE

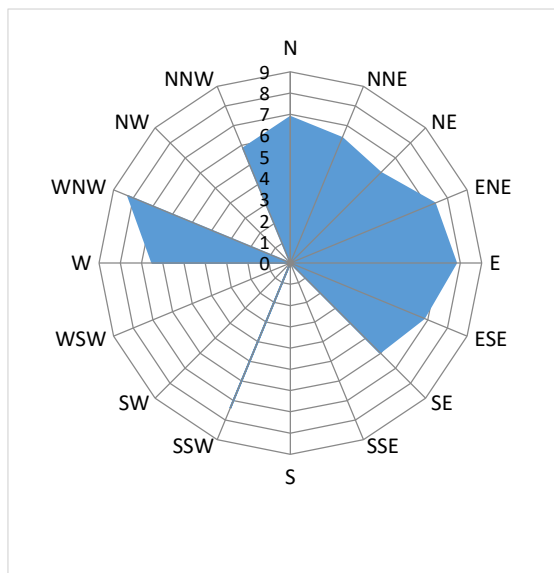
Data	Ora	Velocità	Direzione	Settore
GG/MM/AAAA	hh:mm:ss	cm/sec	0-360°	
01/03/2022	20:00:35	6,27	36,42	NE
01/03/2022	21:00:35	5,36	58,65	ENE
01/03/2022	22:00:35	5,44	82,12	E
01/03/2022	23:00:35	6,85	18,04	NNE
02/03/2022	00:00:35	5,63	37,91	NE
02/03/2022	01:00:35	6,01	39,14	NE
02/03/2022	02:00:35	5,09	37,04	NE
02/03/2022	03:00:35	5,96	52,30	NE
02/03/2022	04:00:35	5,41	40,20	NE
02/03/2022	05:00:35	5,71	66,56	ENE
02/03/2022	06:00:35	6,29	13,43	NNE
02/03/2022	07:00:35	7,82	17,40	NNE
02/03/2022	08:00:35	6,50	17,89	NNE
02/03/2022	09:00:35	6,52	21,76	NNE
02/03/2022	10:00:35	4,83	35,76	NE
02/03/2022	11:00:35	5,71	44,71	NE
02/03/2022	12:00:35	7,39	27,81	NNE
02/03/2022	13:00:35	11,55	76,24	ENE
02/03/2022	14:00:35	10,77	80,33	E
02/03/2022	15:00:35	13,97	91,31	E
02/03/2022	16:00:35	9,61	71,01	ENE
02/03/2022	17:00:35	9,67	84,52	E
02/03/2022	18:00:35	12,67	86,02	E
02/03/2022	19:00:35	5,25	64,68	ENE
02/03/2022	20:00:35	6,74	30,90	NNE
02/03/2022	21:00:35	5,09	14,85	NNE
02/03/2022	22:00:35	4,92	16,63	NNE
02/03/2022	23:00:35	8,24	8,27	N
03/03/2022	00:00:35	3,60	30,62	NNE
03/03/2022	01:00:35	9,22	352,73	N
03/03/2022	02:00:35	1,02	75,10	ENE
03/03/2022	03:00:35	6,88	16,74	NNE
03/03/2022	04:00:35	8,11	2,99	N
03/03/2022	05:00:35	5,63	356,78	N
03/03/2022	06:00:35	5,41	22,57	NNE
03/03/2022	07:00:35	7,39	357,16	N
03/03/2022	08:00:35	5,15	54,12	NE
03/03/2022	09:00:35	7,77	46,83	NE
03/03/2022	10:00:35	6,51	32,30	NNE
03/03/2022	11:00:35	6,15	17,90	NNE
03/03/2022	12:00:35	7,75	33,54	NNE
03/03/2022	13:00:35	5,76	20,57	NNE
03/03/2022	14:00:35	10,54	64,40	ENE
03/03/2022	15:00:35	8,67	56,75	ENE
03/03/2022	16:00:35	7,10	66,00	ENE
03/03/2022	17:00:35	5,39	46,01	NE
03/03/2022	18:00:35	5,89	5,04	N
03/03/2022	19:00:35	4,01	42,85	NE
03/03/2022	20:00:35	8,47	356,00	N
03/03/2022	21:00:35	5,58	106,49	ESE

Data	Ora	Velocità	Direzione	Settore
GG/MM/AAAA	hh:mm:ss	cm/sec	0-360°	
03/03/2022	22:00:35	7,18	20,03	NNE
03/03/2022	23:00:35	7,41	13,03	NNE
04/03/2022	00:00:35	8,22	354,26	N
04/03/2022	01:00:35	7,95	1,41	N
04/03/2022	02:00:35	7,85	15,10	NNE
04/03/2022	03:00:35	6,70	32,61	NNE
04/03/2022	04:00:35	7,31	22,32	NNE
04/03/2022	05:00:35	6,66	21,07	NNE
04/03/2022	06:00:35	9,79	26,33	NNE
04/03/2022	07:00:35	8,83	41,91	NE
04/03/2022	08:00:35	9,27	53,57	NE
04/03/2022	09:00:35	10,69	55,86	NE
04/03/2022	10:00:35	9,40	52,63	NE

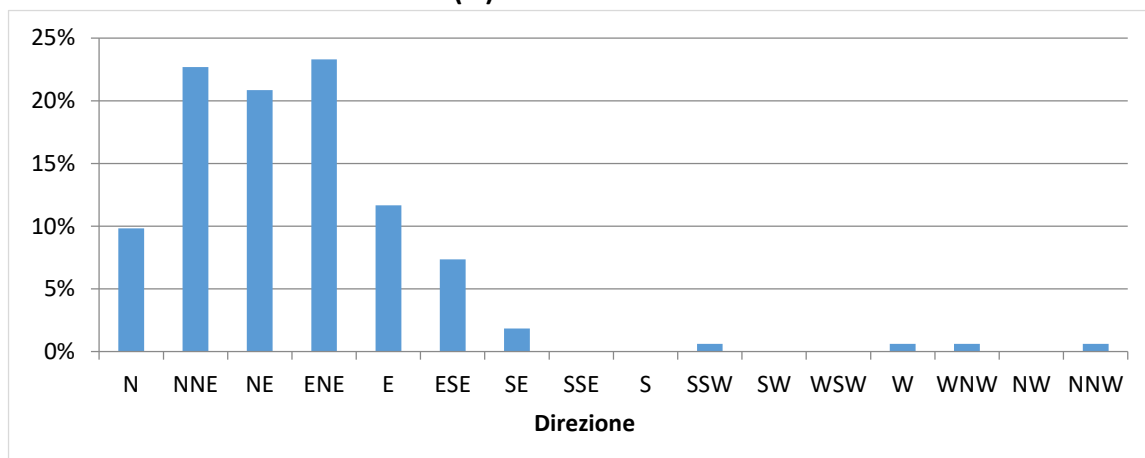
Frequenze Velocità



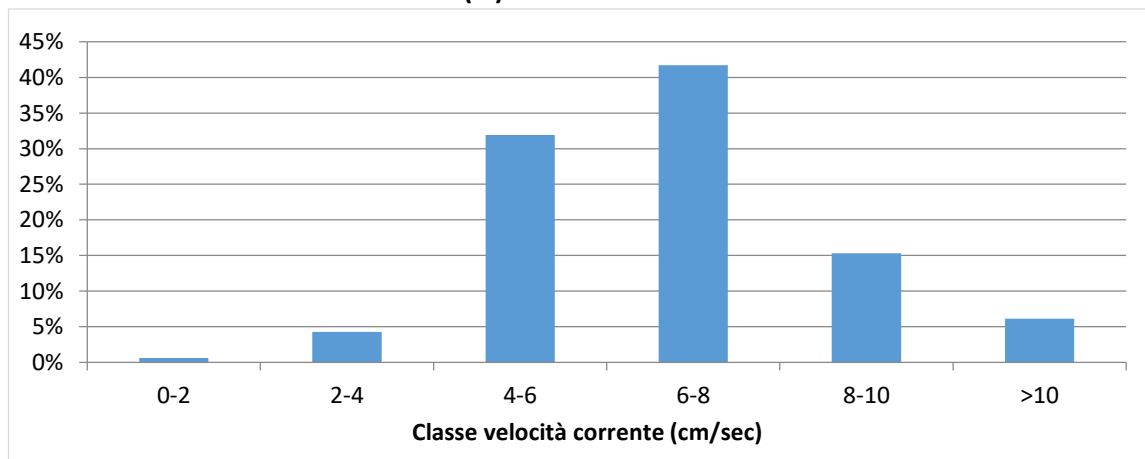
Velocità Media per settore (cm/sec)



Distribuzione (%) della direzione della corrente



Distribuzione (%) della velocità della corrente



NUOVO PORTO MOLFETTA MONITORAGGIO TRASPORTO SOLIDO IN MARE	<i>Report Monitoraggio:</i> RM_TSM_22	<i>Data emissione:</i> 11/04/2022
---	---	---

Velocità della corrente



TSM_22.1 (25.02.2022 – 04.03.2022)

Distribuzione di frequenza della corrente in funzione della classe della velocità (cm/sec) e del Martore di provenienza.

NUOVO PORTO MOLFETTA MONITORAGGIO TRASPORTO SOLIDO IN MARE	<i>Report Monitoraggio:</i> RM_TSM_22	<i>Data emissione:</i> 11/04/2022
---	---	---

Allegato 2: RPV_TSM_22.2

<i>Log. Monitoraggio</i>	<i>Log_RP_TSM_22.2</i>
<i>Rapporto di Prova</i>	<i>RP_TSM_22.2</i>
<i>Validazione RP</i>	<i>Scheda di validazione</i>
<i>Rilevamento dati</i>	<i>15.03.2022</i>
<i>Periodo rilevamento dati</i>	<i>04.03.2022 - 15.03.2022</i>
<i>Trasmissione dati al CNR</i>	<i>15.03.2022</i>
<i>Validazione e trasmissione dati</i>	<i>18.03.2022</i>

NUOVO PORTO MOLFETTA MONITORAGGIO TRASPORTO SOLIDO IN MARE	Data di rilevamento 15/03/2022	Log. N° RP_TSM_22.2
---	--	-------------------------------

Luogo di Attività	Area antistante i lavori del nuovo porto di Molfetta
--------------------------	--


Operatore Tecnico:	Geom. Palombella Fabio
---------------------------	------------------------

Stazione		Codice Sonda	Ora (HH:MM)	Lat. N	Long. E	SST
Fisse	M 1	MAR374	10:16	41°12'42.00"N	16°35'46.32"E	//
	M 2	MAR375	09:58	41°12'58.44"N	16°35'16.38"E	//
Mobili	M 1	MAR374	14:33	41°12'42.00"N	16°35'46.32"E	SSTM115/03/2022
	M 2		12:27	41°12'58.44"N	16°35'16.38"E	SSTM215/03/2022
	M A		14:25	41°12'42.00"N	16°35'46.32"E	SSTMA15/03/2022
	M B		14:18	41°12'58.44"N	16°35'16.38"E	SSTMB15/03/2022
	M C		14:09	41°12'33.84"N	16°35'46.68"E	SSTMC15/03/2022
	M D		14:39	41°12'42.12"N	16°36'1.08"E	SSTMD15/03/2022
	M E		13:56	41°12'48.96"N	16°36'14.76"E	SSTME15/03/2022
	M F		14:46	41°12'42.12"N	16°35'43.44"E	SSTMF15/03/2022
	M G		13:16	41°12'52.92"N	16°35'58.20"E	SSTMG15/03/2022
	M H		13:41	41°12'47.52"N	16°35'23.64"E	SSTMH15/03/2022
	M I		12:34	41°12'57.24"N	16°35'40.56"E	SSTMI15/03/2022
	M L		13:06	41°13'4.44"N	16°35'55.68"E	SSTML15/03/2022
	M M		12:10	41°12'57.24"N	16°35'18.24"E	SSTMM15/03/2022
	M N		12:41	41°13'6.96"N	16°35'36.96"E	SSTMN15/03/2022
	M O		13:29	41°13'0.12"N	16°35'0.60"E	SSTMO15/03/2022

Note su Condimeo marine: Cielo poco nuvoloso, temperatura 15°, mare poco mosso, altezza onda 0,20 mt circa.

NOTE: //

N.B.: per i campioni SST indicare la sigla del campione riportata sulla bottiglia nel formato *SST MX data*

Data 15/03/2022	Firma 
---------------------------	--

SEDE LEGALE : Via Saverio D'Errico n°01
74027 San Giorgio Ionico (TA) - Italy
SEDE AMMINISTRATIVA : Via Saverio D'Errico n°01
74027 San Giorgio Ionico (TA) - Italy
SEDE OPERATIVA : Saverio D'Errico n°01
74027 San Giorgio Ionico (TA) - Italy
Tel. : (0039) 099 / 5921193
Fax : (0039) 099 / 5910545
Cell. : (0039) 335 / 1267638
Cell. : (0039) 331 / 6391428
Sito internet : www.cesub.it
e-mail : info@cesub.it - cesub@pec.it
Partita IVA e Codice Fiscale IT02629910734
Codice univoco fatturazione elettronica: M5UXCR1



NUOVO PORTO MOLFETTA MONITORAGGIO TRASPORTO SOLIDO IN MARE	RAPPORTO DI PROVA: RP_TSM_22.2	DATA EMISSIONE: 15/03/2022
Luogo di svolgimento delle prove:		Area antistante i lavori del nuovo porto di Molfetta
Data di esecuzione delle prove:		15/03/2022
Postazioni di Prova: ✓ M1 ✓ M2 ✓ MA ✓ MB ✓ MC ✓ MD ✓ ME ✓ MF ✓ MG ✓ MH ✓ MI ✓ ML ✓ MM ✓ MN ✓ MO Note: //		
Rilevamento dati effettuati su: ✓ Postazioni fisse ✓ Postazioni mobili Variabili rilevate: ✓ temperatura ✓ profondità ✓ salinità ✓ ossigeno disciolto (% di sat) ✓ torbidità ✓ corrente Note: //		
Campionamenti effettuati: ✓ Solidi Sospesi Totali (SST) Note: //		
Strumentazione usata: Postazioni fisse ✓ M1: Sonda multiparametrica MAR374 ✓ M2: Sonda multiparametrica MAR375 Postazioni mobili: ✓ M1, M2, MA – M0: Sonda multiparametrica MAR374 Calibrazione: □ MAR372:/...../..... ✓ MAR374: 15/03/2022 ✓ MAR375: 15/03/2022 Materiale per campionamento: MAR374 bottiglia Niskin MAR374 bottiglie PE 1L Note: //		
Operatore tecnico che ha eseguito la prova: ✓ Geom. Palombella Fabio Operatore tecnico che ha scaricato i dati: ✓ Ing. Falco Alessia Note: Lo scarico dei dati relativi alle strumentazione sopra indicate è stato eseguito nelle date 24/07/2020 – 03/08/2020 – 21/08/2020 – 28/08/2020 – 03/09/2020 – 11/09/2020 – 21/09/2020 – 30/09/2020 – 14/10/2020 – 22/10/2020 – 30/10/2020 – 16/11/2020 – 27/11/2020 – 10/12/2020 – 18/12/2020 – 24/12/2020 – 30/12/2020 – 07/01/2021 – 20/01/2021 – 29/01/2021 – 05/02/2021 – 10/02/2021 – 19/02/2021 – 26/02/2021 – 05/03/2021 – 12/03/2021 – 19/03/2021 – 26/03/2021 – 01/04/2021 – 10/04/2021 – 16/04/2021 – 23/04/2021 – 30/04/2021 – 07/05/2021 – 14/05/2021 – 22/05/2021 – 27/05/2021 – 02/06/2021 – 11/06/2021 – 18/06/2021 – 25/06/2021 – 02/07/2021 – 08/07/2021 – 16/07/2021 – 23/07/2021 – 30/07/2021 – 06/08/2021 – 12/08/2021 – 24/08/2021 – 27/08/2021 – 03/09/2021 – 10/09/2021 – 17/09/2021 – 24/09/2021 – 30/09/2021 – 08/10/2021 – 18/10/2021 – 22/10/2021 – 29/10/2021 – 04/11/2021 – 12/11/2021 – 23/11/2021 – 25/11/2021 – 02/12/2021 – 10/12/2021 – 22/12/2021 – 31/12/2021 – 17/01/2022 – 20/01/2022 – 28/01/2022 – 04/02/2022 – 11/02/2022 – 19/02/2022 – 25/02/2022 – 04/03/2022 – 15/03/2022		
Procedura eseguita Secondo il <i>Protocollo di Campionamento e Rilevamento dati definito da IRSA CNR di Taranto per il monitoraggio marino del trasporto solido per il nuovo porto di Molfetta</i> : ✓ per effettuare i rilevamenti con la sonda: Accensione della sonda; rimozione dei cappucci di protezione dei sensori, acclimatazione in aria (>> 1 minuto) ; acclimatazione a pelo dell'acqua con tutti i sensori immersi (>1 minuto); profilatura della colonna d'acqua con velocità di circa 1m x10" in discesa e in salita; sosta di almeno 30" a circa -3m in discesa e a circa 2 m dal fondo in risalita per acclimatazione sensore di correntometria e registrazione dati; dopo la risalita posizionamento della sonda in un secchio pieno d'acqua di mare; al termine del campionamento risciacquo della sonda con acqua dolce, asciugatura, riposizionamento dei cappucci di protezione dei sensori riempiti con acqua distillata, riposizionamento nel contenitore di trasporto. ✓ per effettuare il campionamento di acqua: Immergere la bottiglia al di sotto del pelo dell'acqua. Il campione va conservato in un contenitore al buio (non sotto il sole) e riposto in una borsa frigo se non è prevista la consegna entro 6 ore ✓ per trasporto campioni: al buio, consegnati entro 6 ore, refrigerati se non consegnati entro 6 ore, comunque, entro le 24 ore dalla raccolta Note:		
Risultati delle prove: I dati grezzi dei profili della sonda sono riportati nei file .txt e .raw inviati al CNR-IRSA Taranto in data 15/03/2022 Consegna dei campioni I campioni, contrassegnati con la sigla della postazione, sono stati consegnati al CNR-IRSA Taranto in data 16/03/2022 Note: //		
Note finali: I risultati allegati al presente RDP sono validi dopo controllo da parte del CNR-IRSA Taranto. //		

NUOVO PORTO MOLFETTA MONITORAGGIO TRASPORTO SOLIDO IN MARE	Report Monitoraggio: RPV_TSM_22.2	Data emissione: 18/03/2022
---	---	--------------------------------------

Luogo di Attività	Area antistante i lavori del nuovo porto di Molfetta
Esecuzione Attività Trasmissione Dati a CNR IRSA TA	15/03/2022 15/03/2022

Postazioni Fisse: M1 (cod. sonda: MAR374), M2 (cod. sonda: MAR375)

Operatore Tecnico: Fabio PALOMBELLA (CESUB)		Scarico dati: Alessia FALCO (BIOTEC)
Analisi dati: Giuseppe DENTI, Loredana PAPA (CNR-IRSA TA)		
M1	M2	
File ricevuti: 220304120002.txt; 220304120002.raw 220304110001.txt; 220304110001.raw		
Note: Le variabili considerate rientrano tutte nella norma dei valori stagionali, ad eccezione della Torbidità che, come riportato di seguito, in entrambe le postazioni fisse ha registrato valori superiori al limite naturale preesistente di 17,37 FTU , ma inferiori al valore soglia di 140,72 FTU.		

Postazioni Mobili: (cod. sonda: MAR374)

Operatore Tecnico: Fabio PALOMBELLA (CESUB)					Scarico dati: Alessia FALCO (BIOTEC)							
Analisi dati: Giuseppe DENTI, Loredana PAPA (CNR-IRSA TA)												
M1	M2											
MA	MB	MC	MD	ME	MF	MG	MH	MI	ML	MM	MN	MO
File ricevuti:												
M1.txt; M2.txt; MA.txt; MB.txt; MC.txt; MD.txt; ME.txt; MF.txt; MG.txt; MH.txt; MI.txt; ML.txt; MM.txt; MN.txt; MO.txt												
Note:												
Le variabili considerate rientrano tutte nella norma dei valori stagionali.												

Campionamento SST

Operatore Tecnico: Fabio PALOMBELLA (CESUB)												
Analisi campioni: Giuseppe DENTI, Loredana PAPA (CNR-IRSA TA)												
M1	M2											
MA	MB	MC	MD	ME	MF	MG	MH	MI	ML	MM	MN	MO
Note: Campioni di acqua consegnati al CNR in data 16/03/2022												

Descrizione eventi accidentali

La sonda MAR374 nella postazione M1 ha acquisito i dati dalle ore 12:00 del 04/03/2022 fino alle ore 10:00 del 15/03/2022, mentre la sonda MAR375 nella postazione M2 ha acquisito i dati dalle ore 12:00 del 04/03/2022 fino alle ore 09:00 del 15/03/2022.

Raffronto con valori soglia definiti

In entrambe le postazioni fisse sono stati registrati valori di torbidità superiori al limite di torbidità naturale preesistente pari a 17,37 FTU ma comunque inferiori al valore soglia di 140,72 FTU e sono stati evidenziati nel file dati allegato con celle di colore rosa.

Postazione M1

- Superamento del limite di torbidità naturale preesistente (17,37 FTU)
 - o Dalle ore 18:00:40 del 05/03/2022 alle ore 20:00:40 del 06/03/2022;
 - o Dalle ore 22:00:40 del 06/03/2022 alle ore 01:00:40 del 07/03/2022;
 - o Alle ore 03:00:40 del 07/03/2022
 - o Dalle ore 16:00:40 del 08/03/2022 alle ore 16:00:40 del 11/03/2022.

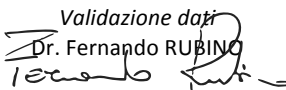
Postazione M2


- Superamento del limite di torbidità naturale preesistente (17,37 FTU)
 - o Dalle ore 19:00:35 del 05/03/2022 alle ore 01:00:35 del 07/03/2022;
 - o Alle ore 05:00:35 del 07/03/2022;
 - o Dalle ore 11:00:35 del 08/03/2022 alle ore 10:00:35 del 11/03/2022;
 - o Dalle ore 12:00:35 alle ore 15:00:35 del 11/03/2022;
 - o Dalle ore 17:00:35 alle ore 18:00:35 del 11/03/2022;
 - o Alle ore 00:00:35 del 12/03/2022.

In tutte le postazioni mobili sono stati registrati valori di torbidità inferiori al limite di torbidità naturale preesistente pari a 17,37 FTU e pertanto inferiori al valore soglia di 140,72 FTU.

File allegati

- RPV_TSM_22.2_dati_postaz_fisse.xlsx
- RPV_TSM_22.2_dati_postaz_mobili.xlsx

Validazione dati
Dr. Fernando RUBINO


Il Responsabile Scientifico
Dr. Giovanni FANELLI


NUOVO PORTO MOLFETTA MONITORAGGIO TRASPORTO SOLIDO IN MARE	Report Monitoraggio: RM_TSM_22	Data emissione: 11/04/2022
---	-----------------------------------	-------------------------------

Allegato 2: RPV_TSM_22.2

<i>Postazioni Fisse</i>	<i>Dati e Grafici variabili CTD</i>
<i>Rilevamento dati</i>	15.03.2022
<i>Periodo rilevamento dati</i>	04.03.2022 - 15.03.2022
<i>Trasmissione dati al CNR</i>	15.03.2022
<i>Validazione e trasmissione dati</i>	18.03.2022

Data	Ora	Profondità	Temperatura	Salinità	Torbidità
GG/MM/AAAA	hh:mm:ss	m	°C	psu	FTU
04/03/2022	12:00:40	6,05	10,74	36,70	4,31
04/03/2022	13:00:40	6,12	10,74	36,72	4,51
04/03/2022	14:00:40	6,19	10,69	36,70	4,36
04/03/2022	15:00:40	6,29	10,72	36,62	4,12
04/03/2022	16:00:40	6,35	10,86	36,72	4,01
04/03/2022	17:00:40	6,38	10,91	36,74	4,09
04/03/2022	18:00:40	6,35	10,78	36,54	4,20
04/03/2022	19:00:40	6,27	10,82	36,53	4,16
04/03/2022	20:00:40	6,22	10,80	36,51	4,01
04/03/2022	21:00:40	6,16	10,83	36,49	4,05
04/03/2022	22:00:40	6,11	10,85	36,55	3,97
04/03/2022	23:00:40	6,09	10,92	36,65	4,07
05/03/2022	00:00:40	6,13	10,92	36,78	3,85
05/03/2022	01:00:40	6,19	10,82	36,88	4,27
05/03/2022	02:00:40	6,28	10,84	36,90	4,28
05/03/2022	03:00:40	6,36	10,84	36,92	4,28
05/03/2022	04:00:40	6,41	10,87	36,97	4,80
05/03/2022	05:00:40	6,42	10,89	36,98	4,15
05/03/2022	06:00:40	6,39	10,89	37,00	4,49
05/03/2022	07:00:40	6,31	10,89	37,02	3,79
05/03/2022	08:00:40	6,24	10,90	37,01	3,96
05/03/2022	09:00:40	6,14	10,90	37,01	3,88
05/03/2022	10:00:40	6,08	10,89	36,97	3,77
05/03/2022	11:00:40	6,06	10,82	36,91	3,93
05/03/2022	12:00:40	6,08	10,86	36,88	3,47
05/03/2022	13:00:40	6,15	10,82	36,85	3,86
05/03/2022	14:00:40	6,23	10,79	36,82	5,03
05/03/2022	15:00:40	6,29	10,80	36,82	7,81
05/03/2022	16:00:40	6,34	10,71	36,70	4,16
05/03/2022	17:00:40	6,40	10,79	36,80	12,80
05/03/2022	18:00:40	6,48	10,71	36,67	19,63
05/03/2022	19:00:40	6,43	10,72	36,70	42,07
05/03/2022	20:00:40	6,34	10,68	36,64	24,74
05/03/2022	21:00:40	6,21	10,65	36,64	18,58
05/03/2022	22:00:40	6,17	10,65	36,65	22,30
05/03/2022	23:00:40	6,17	10,66	36,67	26,03
06/03/2022	00:00:40	6,16	10,65	36,67	29,98
06/03/2022	01:00:40	6,21	10,63	36,66	25,95
06/03/2022	02:00:40	6,23	10,60	36,67	28,51
06/03/2022	03:00:40	6,33	10,57	36,65	28,03
06/03/2022	04:00:40	6,34	10,54	36,64	28,16
06/03/2022	05:00:40	6,42	10,54	36,62	30,33
06/03/2022	06:00:40	6,35	10,55	36,62	44,84
06/03/2022	07:00:40	6,31	10,54	36,63	51,32
06/03/2022	08:00:40	6,26	10,55	36,61	55,58
06/03/2022	09:00:40	6,20	10,54	36,57	44,06
06/03/2022	10:00:40	6,13	10,55	36,59	39,56
06/03/2022	11:00:40	6,10	10,56	36,61	50,44
06/03/2022	12:00:40	6,09	10,51	36,54	56,29
06/03/2022	13:00:40	6,14	10,53	36,59	43,42

Data	Ora	Profondità	Temperatura	Salinità	Torbidità
GG/MM/AAAA	hh:mm:ss	m	°C	psu	FTU
06/03/2022	14:00:40	6,18	10,53	36,59	54,73
06/03/2022	15:00:40	6,26	10,60	36,58	41,97
06/03/2022	16:00:40	6,32	10,63	36,61	38,99
06/03/2022	17:00:40	6,39	10,65	36,63	39,45
06/03/2022	18:00:40	6,39	10,65	36,59	28,53
06/03/2022	19:00:40	6,36	10,67	36,65	35,73
06/03/2022	20:00:40	6,33	10,63	36,60	26,51
06/03/2022	21:00:40	6,28	10,58	36,59	16,34
06/03/2022	22:00:40	6,22	10,70	36,67	29,95
06/03/2022	23:00:40	6,20	10,70	36,66	33,78
07/03/2022	00:00:40	6,19	10,69	36,67	32,91
07/03/2022	01:00:40	6,19	10,71	36,69	34,13
07/03/2022	02:00:40	6,24	10,72	36,72	16,85
07/03/2022	03:00:40	6,29	10,77	36,79	25,34
07/03/2022	04:00:40	6,34	10,82	36,88	14,80
07/03/2022	05:00:40	6,36	10,86	36,90	12,61
07/03/2022	06:00:40	6,37	10,80	36,87	11,11
07/03/2022	07:00:40	6,34	10,68	36,82	10,93
07/03/2022	08:00:40	6,30	10,63	36,79	10,29
07/03/2022	09:00:40	6,25	10,61	36,76	10,44
07/03/2022	10:00:40	6,19	10,58	36,77	10,29
07/03/2022	11:00:40	6,15	10,52	36,72	9,89
07/03/2022	12:00:40	6,15	10,52	36,73	9,34
07/03/2022	13:00:40	6,16	10,55	36,73	9,11
07/03/2022	14:00:40	6,20	10,56	36,75	8,31
07/03/2022	15:00:40	6,26	10,60	36,75	9,68
07/03/2022	16:00:40	6,32	10,75	36,85	8,54
07/03/2022	17:00:40	6,36	10,77	36,88	6,83
07/03/2022	18:00:40	6,39	10,70	36,82	6,79
07/03/2022	19:00:40	6,39	10,69	36,78	6,64
07/03/2022	20:00:40	6,37	10,51	36,68	6,13
07/03/2022	21:00:40	6,33	10,54	36,74	5,88
07/03/2022	22:00:40	6,30	10,50	36,68	5,94
07/03/2022	23:00:40	6,25	10,47	36,66	5,52
08/03/2022	00:00:40	6,22	10,45	36,61	5,87
08/03/2022	01:00:40	6,22	10,49	36,65	5,61
08/03/2022	02:00:40	6,26	10,36	36,57	5,44
08/03/2022	03:00:40	6,29	10,33	36,58	5,41
08/03/2022	04:00:40	6,34	10,34	36,56	6,21
08/03/2022	05:00:40	6,37	10,28	36,55	6,28
08/03/2022	06:00:40	6,39	10,28	36,56	6,64
08/03/2022	07:00:40	6,37	10,21	36,55	6,39
08/03/2022	08:00:40	6,34	10,22	36,56	6,86
08/03/2022	09:00:40	6,30	10,20	36,55	6,07
08/03/2022	10:00:40	6,24	10,21	36,56	6,86
08/03/2022	11:00:40	6,19	10,20	36,55	9,29
08/03/2022	12:00:40	6,19	10,19	36,54	11,88
08/03/2022	13:00:40	6,19	10,18	36,52	14,91
08/03/2022	14:00:40	6,23	10,16	36,51	16,95
08/03/2022	15:00:40	6,30	10,12	36,50	16,26

Data	Ora	Profondità	Temperatura	Salinità	Torbidità
GG/MM/AAAA	hh:mm:ss	m	°C	psu	FTU
08/03/2022	16:00:40	6,34	10,11	36,49	21,11
08/03/2022	17:00:40	6,35	10,09	36,47	26,87
08/03/2022	18:00:40	6,41	10,08	36,48	30,79
08/03/2022	19:00:40	6,42	10,03	36,46	28,07
08/03/2022	20:00:40	6,40	10,01	36,48	22,23
08/03/2022	21:00:40	6,36	9,96	36,49	20,45
08/03/2022	22:00:40	6,33	9,93	36,50	19,84
08/03/2022	23:00:40	6,32	9,91	36,51	19,94
09/03/2022	00:00:40	6,31	9,87	36,47	24,81
09/03/2022	01:00:40	6,31	9,85	36,47	30,01
09/03/2022	02:00:40	6,29	9,81	36,46	28,91
09/03/2022	03:00:40	6,34	9,78	36,45	32,60
09/03/2022	04:00:40	6,34	9,73	36,44	32,49
09/03/2022	05:00:40	6,39	9,70	36,43	38,68
09/03/2022	06:00:40	6,39	9,64	36,42	36,36
09/03/2022	07:00:40	6,40	9,59	36,40	43,70
09/03/2022	08:00:40	6,37	9,55	36,41	47,41
09/03/2022	09:00:40	6,35	9,54	36,39	41,55
09/03/2022	10:00:40	6,31	9,51	36,38	39,12
09/03/2022	11:00:40	6,27	9,56	36,42	46,52
09/03/2022	12:00:40	6,27	9,56	36,40	37,29
09/03/2022	13:00:40	6,25	9,50	36,32	49,54
09/03/2022	14:00:40	6,26	9,49	36,32	59,45
09/03/2022	15:00:40	6,25	9,61	36,41	47,82
09/03/2022	16:00:40	6,31	9,57	36,29	51,62
09/03/2022	17:00:40	6,35	9,58	36,27	34,65
09/03/2022	18:00:40	6,37	9,57	36,24	43,10
09/03/2022	19:00:40	6,39	9,57	36,23	57,36
09/03/2022	20:00:40	6,40	9,56	36,23	56,76
09/03/2022	21:00:40	6,37	9,58	36,23	55,70
09/03/2022	22:00:40	6,36	9,55	36,21	44,16
09/03/2022	23:00:40	6,35	9,53	36,23	29,71
10/03/2022	00:00:40	6,34	9,53	36,24	43,47
10/03/2022	01:00:40	6,34	9,65	36,34	35,08
10/03/2022	02:00:40	6,36	9,67	36,35	54,40
10/03/2022	03:00:40	6,33	9,66	36,34	47,39
10/03/2022	04:00:40	6,32	9,69	36,39	51,16
10/03/2022	05:00:40	6,33	9,68	36,40	43,23
10/03/2022	06:00:40	6,32	9,67	36,40	42,28
10/03/2022	07:00:40	6,31	9,65	36,40	23,30
10/03/2022	08:00:40	6,30	9,68	36,40	50,44
10/03/2022	09:00:40	6,30	9,66	36,42	25,43
10/03/2022	10:00:40	6,26	9,66	36,40	39,44
10/03/2022	11:00:40	6,30	9,70	36,44	44,85
10/03/2022	12:00:40	6,28	9,78	36,35	19,67
10/03/2022	13:00:40	6,29	9,82	36,35	21,53
10/03/2022	14:00:40	6,28	9,83	36,38	23,77
10/03/2022	15:00:40	6,28	9,85	36,38	22,94
10/03/2022	16:00:40	6,30	9,86	36,39	20,93
10/03/2022	17:00:40	6,31	9,86	36,39	19,86

Data	Ora	Profondità	Temperatura	Salinità	Torbidità
GG/MM/AAAA	hh:mm:ss	m	°C	psu	FTU
10/03/2022	18:00:40	6,34	9,85	36,40	20,78
10/03/2022	19:00:40	6,37	9,83	36,39	23,22
10/03/2022	20:00:40	6,36	9,81	36,39	24,32
10/03/2022	21:00:40	6,36	9,81	36,38	35,84
10/03/2022	22:00:40	6,38	9,77	36,37	36,80
10/03/2022	23:00:40	6,39	9,74	36,38	34,50
11/03/2022	00:00:40	6,41	9,70	36,39	29,06
11/03/2022	01:00:40	6,37	9,70	36,40	33,89
11/03/2022	02:00:40	6,37	9,64	36,39	29,15
11/03/2022	03:00:40	6,34	9,63	36,38	26,67
11/03/2022	04:00:40	6,32	9,62	36,40	29,87
11/03/2022	05:00:40	6,31	9,61	36,36	23,55
11/03/2022	06:00:40	6,31	9,59	36,37	21,99
11/03/2022	07:00:40	6,27	9,61	36,38	27,14
11/03/2022	08:00:40	6,29	9,62	36,39	33,41
11/03/2022	09:00:40	6,27	9,68	36,43	32,45
11/03/2022	10:00:40	6,26	9,65	36,42	29,50
11/03/2022	11:00:40	6,24	9,68	36,41	48,16
11/03/2022	12:00:40	6,25	9,67	36,39	28,35
11/03/2022	13:00:40	6,26	9,74	36,41	25,00
11/03/2022	14:00:40	6,26	9,80	36,43	29,90
11/03/2022	15:00:40	6,28	9,85	36,42	24,44
11/03/2022	16:00:40	6,26	9,87	36,40	19,94
11/03/2022	17:00:40	6,27	9,93	36,36	13,67
11/03/2022	18:00:40	6,30	9,95	36,34	13,24
11/03/2022	19:00:40	6,30	9,90	36,33	11,53
11/03/2022	20:00:40	6,33	9,85	36,33	12,33
11/03/2022	21:00:40	6,36	9,86	36,32	11,66
11/03/2022	22:00:40	6,36	9,83	36,30	12,86
11/03/2022	23:00:40	6,38	9,80	36,31	12,23
12/03/2022	00:00:40	6,39	9,76	36,27	10,69
12/03/2022	01:00:40	6,42	9,78	36,31	11,65
12/03/2022	02:00:40	6,39	9,76	36,26	9,86
12/03/2022	03:00:40	6,38	9,76	36,32	10,58
12/03/2022	04:00:40	6,34	9,84	36,38	8,49
12/03/2022	05:00:40	6,31	9,84	36,35	9,21
12/03/2022	06:00:40	6,26	9,87	36,41	6,81
12/03/2022	07:00:40	6,24	9,84	36,37	7,13
12/03/2022	08:00:40	6,21	9,81	36,39	7,12
12/03/2022	09:00:40	6,22	9,65	36,33	7,85
12/03/2022	10:00:40	6,21	9,65	36,32	6,98
12/03/2022	11:00:40	6,26	9,66	36,31	6,77
12/03/2022	12:00:40	6,27	9,73	36,31	7,51
12/03/2022	13:00:40	6,30	9,77	36,30	8,94
12/03/2022	14:00:40	6,31	9,76	36,29	7,59
12/03/2022	15:00:40	6,27	9,89	36,37	8,42
12/03/2022	16:00:40	6,27	10,28	36,14	6,74
12/03/2022	17:00:40	6,23	10,29	36,12	9,75
12/03/2022	18:00:40	6,24	10,24	36,09	8,11
12/03/2022	19:00:40	6,23	10,14	36,15	5,18

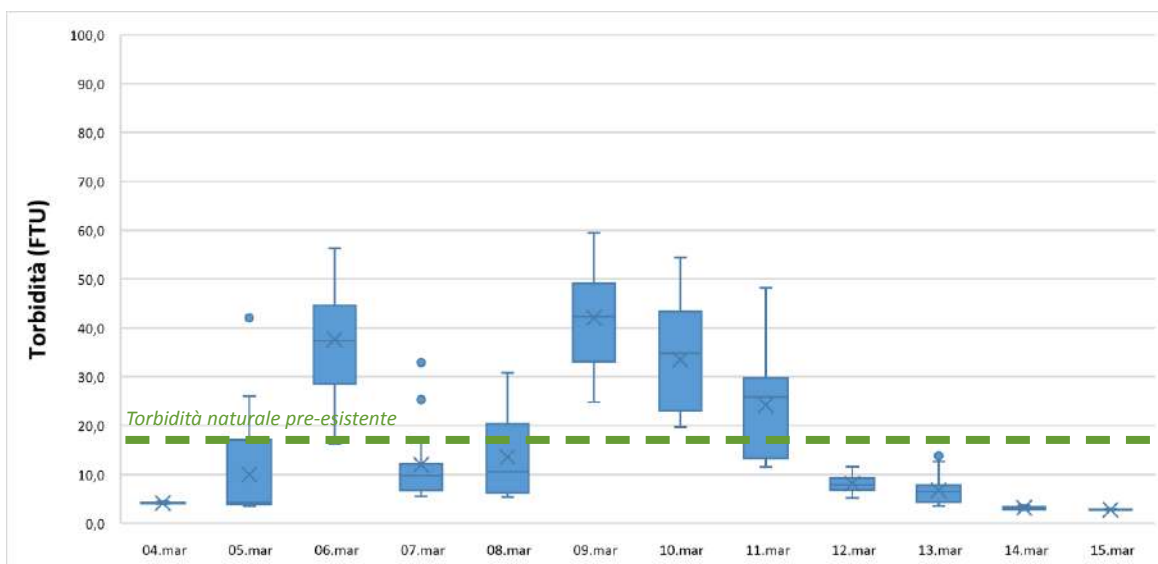
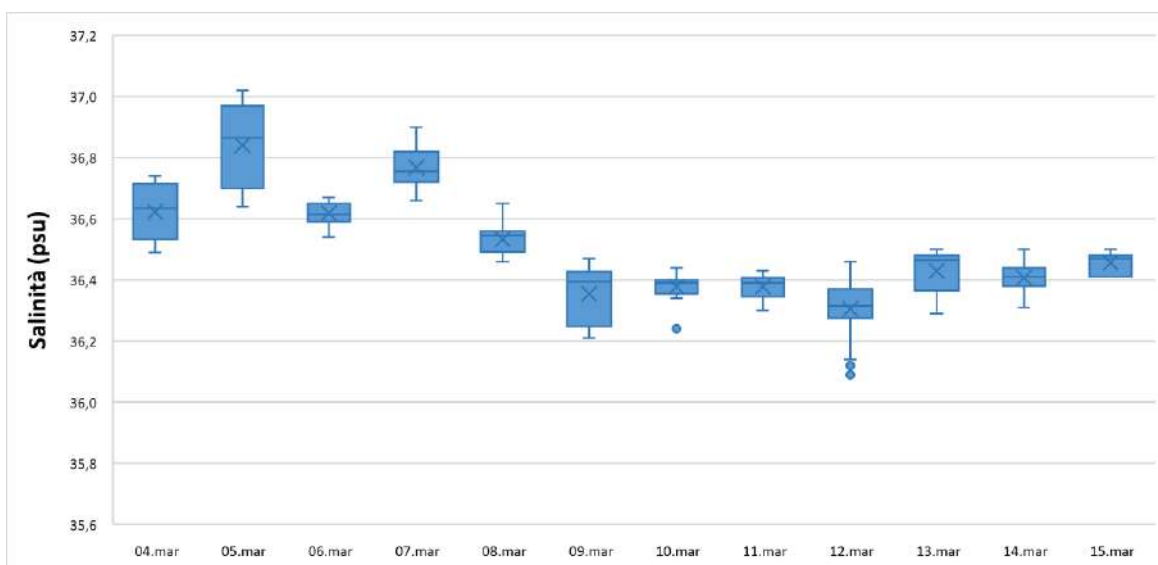
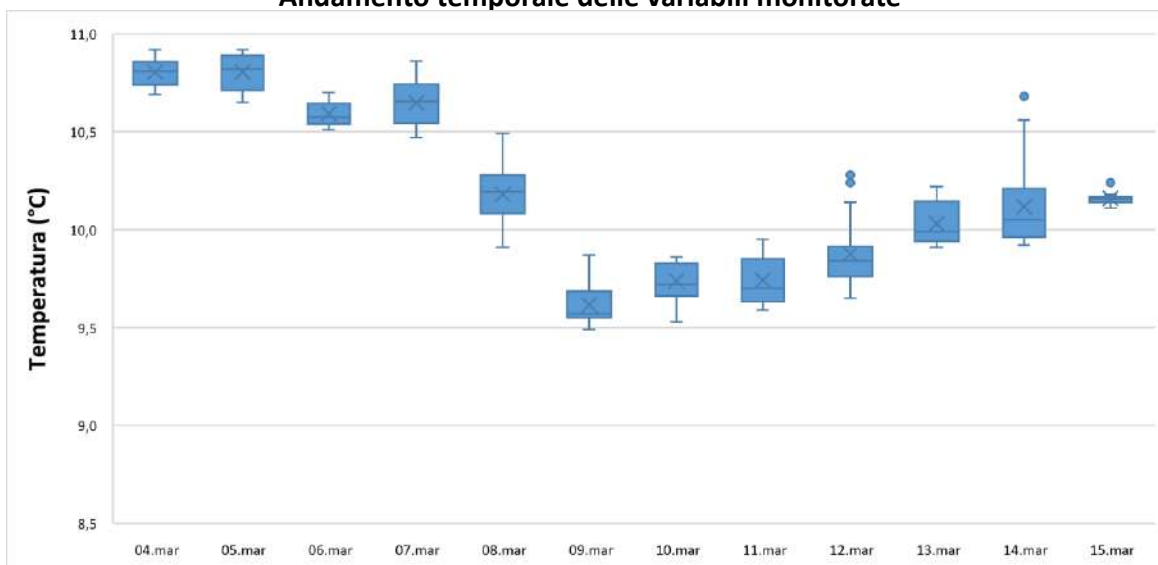
Data	Ora	Profondità	Temperatura	Salinità	Torbidità
GG/MM/AAAA	hh:mm:ss	m	°C	psu	FTU
12/03/2022	20:00:40	6,24	9,95	36,29	9,32
12/03/2022	21:00:40	6,29	9,92	36,35	7,96
12/03/2022	22:00:40	6,31	9,90	36,45	6,53
12/03/2022	23:00:40	6,36	9,90	36,46	6,74
13/03/2022	00:00:40	6,39	9,91	36,46	7,17
13/03/2022	01:00:40	6,43	9,92	36,47	12,64
13/03/2022	02:00:40	6,42	9,92	36,46	13,87
13/03/2022	03:00:40	6,38	9,92	36,47	9,72
13/03/2022	04:00:40	6,33	9,92	36,47	8,34
13/03/2022	05:00:40	6,25	9,94	36,47	7,86
13/03/2022	06:00:40	6,21	9,94	36,48	6,74
13/03/2022	07:00:40	6,19	9,95	36,48	7,65
13/03/2022	08:00:40	6,16	9,96	36,48	7,46
13/03/2022	09:00:40	6,18	9,96	36,48	6,82
13/03/2022	10:00:40	6,21	9,96	36,49	6,28
13/03/2022	11:00:40	6,24	9,98	36,50	5,41
13/03/2022	12:00:40	6,27	10,00	36,48	6,22
13/03/2022	13:00:40	6,29	10,05	36,48	7,80
13/03/2022	14:00:40	6,29	10,03	36,44	8,49
13/03/2022	15:00:40	6,29	10,07	36,46	5,56
13/03/2022	16:00:40	6,27	10,19	36,29	3,86
13/03/2022	17:00:40	6,24	10,13	36,38	5,77
13/03/2022	18:00:40	6,21	10,15	36,36	4,42
13/03/2022	19:00:40	6,20	10,22	36,32	3,96
13/03/2022	20:00:40	6,20	10,16	36,38	4,28
13/03/2022	21:00:40	6,22	10,19	36,32	3,55
13/03/2022	22:00:40	6,27	10,18	36,34	3,55
13/03/2022	23:00:40	6,33	10,10	36,35	4,34
14/03/2022	00:00:40	6,37	10,10	36,34	3,48
14/03/2022	01:00:40	6,42	10,04	36,40	3,45
14/03/2022	02:00:40	6,43	10,05	36,40	3,37
14/03/2022	03:00:40	6,40	10,00	36,43	3,52
14/03/2022	04:00:40	6,38	9,95	36,46	3,44
14/03/2022	05:00:40	6,30	9,95	36,47	3,67
14/03/2022	06:00:40	6,25	9,97	36,44	3,26
14/03/2022	07:00:40	6,20	9,96	36,46	3,43
14/03/2022	08:00:40	6,18	9,98	36,44	3,50
14/03/2022	09:00:40	6,18	10,00	36,43	3,14
14/03/2022	10:00:40	6,21	9,94	36,44	3,18
14/03/2022	11:00:40	6,25	9,92	36,42	3,26
14/03/2022	12:00:40	6,30	9,93	36,40	3,33
14/03/2022	13:00:40	6,34	10,05	36,39	2,95
14/03/2022	14:00:40	6,34	10,10	36,41	3,02
14/03/2022	15:00:40	6,36	10,17	36,41	3,56
14/03/2022	16:00:40	6,36	10,18	36,34	2,90
14/03/2022	17:00:40	6,30	10,24	36,31	2,83
14/03/2022	18:00:40	6,22	10,40	36,31	2,79
14/03/2022	19:00:40	6,21	10,56	36,38	2,82
14/03/2022	20:00:40	6,20	10,68	36,38	2,76
14/03/2022	21:00:40	6,22	10,30	36,38	2,70

Data	Ora	Profondità	Temperatura	Salinità	Torbidità
GG/MM/AAAA	hh:mm:ss	m	°C	psu	FTU
14/03/2022	22:00:40	6,25	10,12	36,42	2,87
14/03/2022	23:00:40	6,30	10,22	36,50	2,80
15/03/2022	00:00:40	6,38	10,24	36,49	2,83
15/03/2022	01:00:40	6,42	10,18	36,48	2,67
15/03/2022	02:00:40	6,46	10,16	36,50	2,70
15/03/2022	03:00:40	6,45	10,17	36,47	2,71
15/03/2022	04:00:40	6,40	10,14	36,48	2,83
15/03/2022	05:00:40	6,33	10,15	36,46	2,72
15/03/2022	06:00:40	6,27	10,17	36,48	2,65
15/03/2022	07:00:40	6,20	10,13	36,43	2,87
15/03/2022	08:00:40	6,17	10,17	36,41	2,86
15/03/2022	09:00:40	6,15	10,11	36,41	2,90
15/03/2022	10:00:40	6,18	10,14	36,41	2,78

Valori superiori al limite naturale preesistente di 17,37 FTU

Valori superiori al valore soglia di 140,72 FTU

Andamento temporale delle variabili monitorate



Data	Ora	Profondità	Temperatura	Salinità	Torbidità
GG/MM/AAAA	hh:mm:ss	m	°C	psu	FTU
04/03/2022	12:00:35	6,44	10,54	36,39	5,42
04/03/2022	13:00:35	6,48	10,63	36,40	5,27
04/03/2022	14:00:35	6,56	10,73	36,39	5,35
04/03/2022	15:00:35	6,71	10,83	36,34	5,03
04/03/2022	16:00:35	6,58	10,87	36,44	5,01
04/03/2022	17:00:35	6,57	10,89	36,47	4,77
04/03/2022	18:00:35	6,49	10,89	36,40	4,91
04/03/2022	19:00:35	6,38	10,87	36,46	4,40
04/03/2022	20:00:35	6,29	10,84	36,37	4,32
04/03/2022	21:00:35	6,20	10,83	36,50	4,77
04/03/2022	22:00:35	6,16	10,84	36,42	4,80
04/03/2022	23:00:35	6,14	10,88	36,78	5,60
05/03/2022	00:00:35	6,23	10,86	36,76	5,39
05/03/2022	01:00:35	6,25	10,87	36,79	5,54
05/03/2022	02:00:35	6,34	10,93	36,94	5,47
05/03/2022	03:00:35	6,41	10,94	36,88	5,32
05/03/2022	04:00:35	6,48	10,96	36,91	4,83
05/03/2022	05:00:35	6,47	10,96	36,88	4,81
05/03/2022	06:00:35	6,46	10,96	36,87	4,67
05/03/2022	07:00:35	6,90	10,77	36,62	4,23
05/03/2022	08:00:35	6,72	10,81	36,69	4,40
05/03/2022	09:00:35	6,79	10,81	36,65	4,35
05/03/2022	10:00:35	6,41	10,80	36,61	4,67
05/03/2022	11:00:35	6,49	10,77	36,54	4,60
05/03/2022	12:00:35	6,44	10,73	36,52	4,39
05/03/2022	13:00:35	6,39	10,73	36,50	4,68
05/03/2022	14:00:35	6,49	10,72	36,47	4,93
05/03/2022	15:00:35	6,45	10,72	36,49	11,91
05/03/2022	16:00:35	6,73	10,72	36,42	5,19
05/03/2022	17:00:35	6,90	10,76	36,42	7,85
05/03/2022	18:00:35	7,05	10,71	36,35	11,63
05/03/2022	19:00:35	6,86	10,74	36,37	19,07
05/03/2022	20:00:35	6,87	10,77	36,44	28,15
05/03/2022	21:00:35	6,70	10,74	36,41	43,29
05/03/2022	22:00:35	6,95	10,68	36,39	40,68
05/03/2022	23:00:35	6,69	10,71	36,39	43,49
06/03/2022	00:00:35	6,60	10,68	36,40	44,98
06/03/2022	01:00:35	7,03	10,61	36,31	41,33
06/03/2022	02:00:35	6,62	10,59	36,33	40,60
06/03/2022	03:00:35	6,69	10,56	36,23	38,99
06/03/2022	04:00:35	6,55	10,55	36,22	43,03
06/03/2022	05:00:35	6,51	10,63	36,28	77,62
06/03/2022	06:00:35	6,62	10,55	36,25	35,61
06/03/2022	07:00:35	7,17	10,48	36,25	32,17
06/03/2022	08:00:35	6,69	10,58	36,29	31,20
06/03/2022	09:00:35	6,69	10,60	36,31	37,52
06/03/2022	10:00:35	6,28	10,66	36,35	41,85
06/03/2022	11:00:35	6,33	10,71	36,33	36,04
06/03/2022	12:00:35	6,41	10,76	36,38	35,11
06/03/2022	13:00:35	6,97	10,82	36,34	38,78

Data	Ora	Profondità	Temperatura	Salinità	Torbidità
GG/MM/AAAA	hh:mm:ss	m	°C	psu	FTU
06/03/2022	14:00:35	7,00	10,85	36,35	38,16
06/03/2022	15:00:35	6,77	10,85	36,34	41,57
06/03/2022	16:00:35	6,92	10,84	36,35	42,04
06/03/2022	17:00:35	6,72	10,83	36,32	36,53
06/03/2022	18:00:35	6,67	10,82	36,33	35,76
06/03/2022	19:00:35	6,55	10,75	36,32	28,83
06/03/2022	20:00:35	6,54	10,75	36,39	28,94
06/03/2022	21:00:35	6,46	10,74	36,38	23,98
06/03/2022	22:00:35	6,37	10,77	36,41	31,37
06/03/2022	23:00:35	6,28	10,77	36,45	29,53
07/03/2022	00:00:35	6,26	10,83	36,50	23,64
07/03/2022	01:00:35	6,25	10,85	36,53	18,72
07/03/2022	02:00:35	6,31	10,98	36,65	15,12
07/03/2022	03:00:35	6,36	10,99	36,64	13,06
07/03/2022	04:00:35	6,43	10,84	36,50	15,74
07/03/2022	05:00:35	6,48	10,52	36,40	18,23
07/03/2022	06:00:35	6,58	10,49	36,28	13,67
07/03/2022	07:00:35	6,52	10,48	36,38	15,02
07/03/2022	08:00:35	6,51	10,52	36,39	13,84
07/03/2022	09:00:35	6,54	10,46	36,33	12,13
07/03/2022	10:00:35	6,39	10,47	36,40	11,02
07/03/2022	11:00:35	6,35	10,50	36,34	11,47
07/03/2022	12:00:35	6,30	10,51	36,34	10,56
07/03/2022	13:00:35	6,26	10,51	36,29	9,60
07/03/2022	14:00:35	6,34	10,48	36,28	9,12
07/03/2022	15:00:35	6,39	10,50	36,28	9,03
07/03/2022	16:00:35	6,44	10,45	36,27	8,91
07/03/2022	17:00:35	6,64	10,43	36,17	8,18
07/03/2022	18:00:35	6,71	10,39	36,09	8,42
07/03/2022	19:00:35	6,81	10,36	36,07	7,98
07/03/2022	20:00:35	6,81	10,33	36,07	7,61
07/03/2022	21:00:35	6,56	10,33	36,07	7,84
07/03/2022	22:00:35	6,49	10,32	36,09	7,29
07/03/2022	23:00:35	6,43	10,29	36,08	7,03
08/03/2022	00:00:35	6,37	10,28	36,09	6,98
08/03/2022	01:00:35	6,45	10,26	36,05	7,18
08/03/2022	02:00:35	6,44	10,21	36,04	9,24
08/03/2022	03:00:35	6,57	10,22	36,04	8,81
08/03/2022	04:00:35	6,80	10,17	36,00	8,81
08/03/2022	05:00:35	6,75	10,16	35,99	9,92
08/03/2022	06:00:35	6,88	10,11	35,98	10,12
08/03/2022	07:00:35	6,62	10,15	36,02	12,60
08/03/2022	08:00:35	6,63	10,17	36,08	12,34
08/03/2022	09:00:35	7,07	10,12	36,02	13,41
08/03/2022	10:00:35	7,18	10,17	36,01	12,33
08/03/2022	11:00:35	6,70	10,19	36,01	18,89
08/03/2022	12:00:35	6,79	10,15	36,01	18,17
08/03/2022	13:00:35	6,84	10,16	35,98	21,15
08/03/2022	14:00:35	6,98	10,09	35,98	24,16
08/03/2022	15:00:35	7,07	10,08	35,96	27,05

Data	Ora	Profondità	Temperatura	Salinità	Torbidità
GG/MM/AAAA	hh:mm:ss	m	°C	psu	FTU
08/03/2022	16:00:35	7,46	10,07	35,95	28,42
08/03/2022	17:00:35	7,09	10,05	35,94	34,69
08/03/2022	18:00:35	7,29	10,02	35,94	38,14
08/03/2022	19:00:35	7,54	9,98	35,92	45,24
08/03/2022	20:00:35	6,72	9,97	35,89	37,35
08/03/2022	21:00:35	6,84	9,94	35,87	38,87
08/03/2022	22:00:35	6,90	9,91	35,87	35,78
08/03/2022	23:00:35	6,78	9,88	35,83	34,49
09/03/2022	00:00:35	6,62	9,83	35,83	33,82
09/03/2022	01:00:35	6,85	9,80	35,82	32,49
09/03/2022	02:00:35	6,81	9,77	35,80	35,45
09/03/2022	03:00:35	6,83	9,73	35,76	33,95
09/03/2022	04:00:35	7,08	9,72	35,72	36,57
09/03/2022	05:00:35	6,78	9,70	35,76	37,08
09/03/2022	06:00:35	6,78	9,66	35,66	43,93
09/03/2022	07:00:35	6,95	9,66	35,66	42,91
09/03/2022	08:00:35	6,74	9,65	35,63	48,34
09/03/2022	09:00:35	6,79	9,62	35,65	49,66
09/03/2022	10:00:35	6,90	9,63	35,60	52,55
09/03/2022	11:00:35	6,76	9,63	35,63	57,78
09/03/2022	12:00:35	6,70	9,65	35,57	61,56
09/03/2022	13:00:35	6,91	9,67	35,54	60,92
09/03/2022	14:00:35	6,75	9,66	35,54	62,85
09/03/2022	15:00:35	6,70	9,64	35,50	50,93
09/03/2022	16:00:35	6,62	9,67	35,52	57,97
09/03/2022	17:00:35	6,87	9,65	35,49	53,77
09/03/2022	18:00:35	6,87	9,65	35,46	52,87
09/03/2022	19:00:35	7,07	9,65	35,43	46,23
09/03/2022	20:00:35	7,01	9,64	35,41	46,75
09/03/2022	21:00:35	6,73	9,65	35,37	41,07
09/03/2022	22:00:35	6,55	9,67	35,56	47,32
09/03/2022	23:00:35	6,86	9,60	35,40	31,40
10/03/2022	00:00:35	6,78	9,78	35,75	31,18
10/03/2022	01:00:35	6,94	9,77	35,76	25,73
10/03/2022	02:00:35	6,83	9,78	35,79	31,22
10/03/2022	03:00:35	6,63	9,76	35,80	27,33
10/03/2022	04:00:35	6,50	9,77	35,78	27,45
10/03/2022	05:00:35	6,86	9,75	35,69	19,63
10/03/2022	06:00:35	6,88	9,68	35,65	26,92
10/03/2022	07:00:35	6,69	9,66	35,70	29,90
10/03/2022	08:00:35	6,55	9,65	35,65	31,64
10/03/2022	09:00:35	6,59	9,68	35,67	27,12
10/03/2022	10:00:35	6,88	9,71	35,65	27,39
10/03/2022	11:00:35	7,06	9,75	35,69	29,32
10/03/2022	12:00:35	7,42	9,84	35,65	27,84
10/03/2022	13:00:35	7,55	9,88	35,65	45,84
10/03/2022	14:00:35	7,25	9,88	35,63	55,07
10/03/2022	15:00:35	7,18	9,89	35,65	58,30
10/03/2022	16:00:35	7,06	9,89	35,66	57,87
10/03/2022	17:00:35	7,22	9,88	35,64	48,39

Data	Ora	Profondità	Temperatura	Salinità	Torbidità
GG/MM/AAAA	hh:mm:ss	m	°C	psu	FTU
10/03/2022	18:00:35	7,26	9,87	35,63	49,18
10/03/2022	19:00:35	7,00	9,87	35,62	46,84
10/03/2022	20:00:35	6,84	9,87	35,60	42,11
10/03/2022	21:00:35	6,55	9,87	35,58	37,83
10/03/2022	22:00:35	6,56	9,87	35,56	35,20
10/03/2022	23:00:35	6,53	9,84	35,61	34,25
11/03/2022	00:00:35	6,62	9,82	35,56	30,74
11/03/2022	01:00:35	6,54	9,80	35,52	29,24
11/03/2022	02:00:35	6,49	9,78	35,53	26,41
11/03/2022	03:00:35	6,46	9,80	35,51	31,38
11/03/2022	04:00:35	6,44	9,80	35,53	31,33
11/03/2022	05:00:35	6,40	9,71	35,52	26,30
11/03/2022	06:00:35	6,41	9,87	35,68	24,79
11/03/2022	07:00:35	6,37	9,93	35,71	23,53
11/03/2022	08:00:35	6,42	9,88	35,70	21,10
11/03/2022	09:00:35	6,37	9,82	35,67	23,55
11/03/2022	10:00:35	6,37	9,85	35,71	18,47
11/03/2022	11:00:35	6,37	9,80	35,45	17,21
11/03/2022	12:00:35	6,48	9,86	35,46	19,40
11/03/2022	13:00:35	6,67	9,85	35,34	22,99
11/03/2022	14:00:35	6,53	9,83	35,28	25,90
11/03/2022	15:00:35	6,76	10,04	35,25	21,36
11/03/2022	16:00:35	6,81	9,99	35,38	15,85
11/03/2022	17:00:35	6,79	9,93	35,36	19,76
11/03/2022	18:00:35	6,56	9,95	35,28	20,47
11/03/2022	19:00:35	6,99	9,89	35,22	14,64
11/03/2022	20:00:35	6,68	9,87	35,24	17,12
11/03/2022	21:00:35	6,75	9,85	35,20	16,98
11/03/2022	22:00:35	6,74	9,86	35,18	17,21
11/03/2022	23:00:35	6,76	9,88	35,13	16,84
12/03/2022	00:00:35	6,53	9,88	35,20	21,65
12/03/2022	01:00:35	6,57	9,95	35,60	12,50
12/03/2022	02:00:35	6,53	9,95	35,43	9,95
12/03/2022	03:00:35	6,52	9,93	35,63	10,26
12/03/2022	04:00:35	6,48	9,93	35,40	9,63
12/03/2022	05:00:35	6,41	9,94	35,35	9,63
12/03/2022	06:00:35	6,37	9,89	35,33	9,08
12/03/2022	07:00:35	6,36	9,72	35,28	9,31
12/03/2022	08:00:35	6,34	9,77	35,31	8,65
12/03/2022	09:00:35	6,43	9,75	35,28	8,41
12/03/2022	10:00:35	6,38	9,76	35,23	8,67
12/03/2022	11:00:35	6,43	9,78	35,27	8,30
12/03/2022	12:00:35	6,40	9,78	35,25	9,01
12/03/2022	13:00:35	6,46	9,82	35,23	8,75
12/03/2022	14:00:35	6,43	9,96	35,21	8,10
12/03/2022	15:00:35	6,39	10,12	35,11	7,14
12/03/2022	16:00:35	6,37	10,19	35,12	7,10
12/03/2022	17:00:35	6,34	9,85	35,40	11,53
12/03/2022	18:00:35	6,33	9,95	35,50	7,68
12/03/2022	19:00:35	6,32	9,97	35,39	6,77

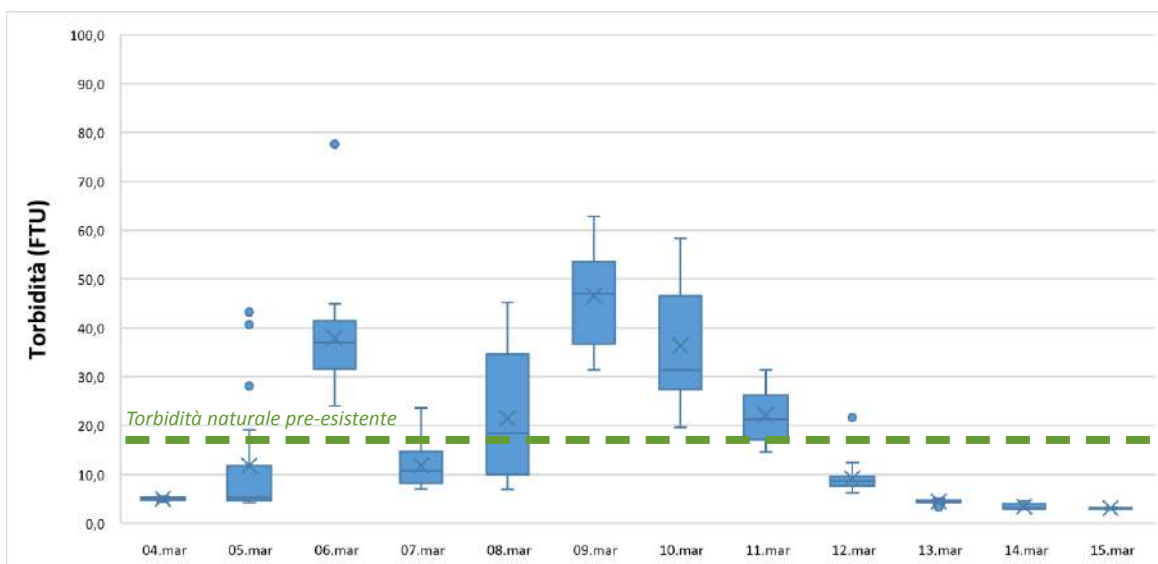
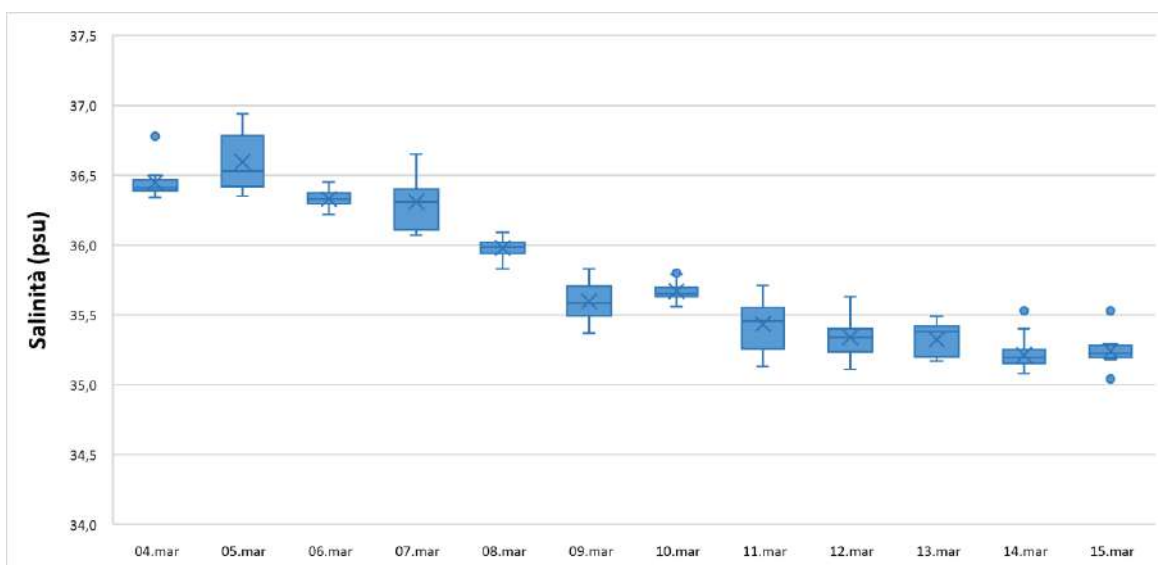
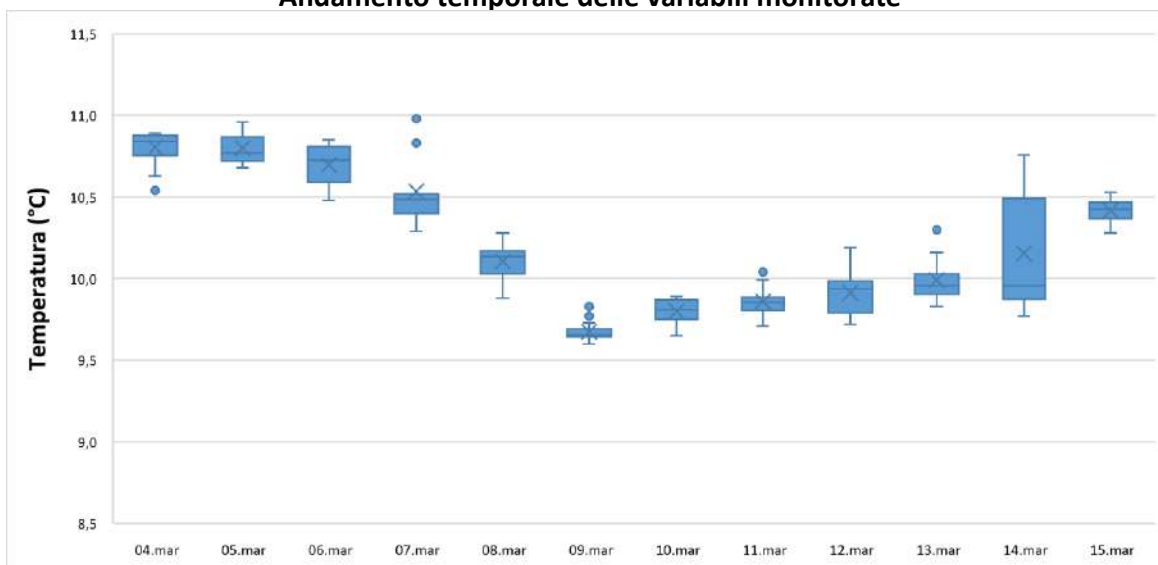
Data	Ora	Profondità	Temperatura	Salinità	Torbidità
GG/MM/AAAA	hh:mm:ss	m	°C	psu	FTU
12/03/2022	20:00:35	6,32	9,99	35,39	7,30
12/03/2022	21:00:35	6,36	10,00	35,39	7,70
12/03/2022	22:00:35	6,40	10,00	35,40	8,09
12/03/2022	23:00:35	6,44	10,01	35,42	6,25
13/03/2022	00:00:35	6,47	10,02	35,43	5,01
13/03/2022	01:00:35	6,51	10,02	35,44	4,72
13/03/2022	02:00:35	6,50	10,02	35,42	4,67
13/03/2022	03:00:35	6,43	10,03	35,43	4,59
13/03/2022	04:00:35	6,41	9,97	35,42	4,73
13/03/2022	05:00:35	6,34	9,92	35,40	4,85
13/03/2022	06:00:35	6,32	9,92	35,40	5,12
13/03/2022	07:00:35	6,28	9,90	35,40	5,03
13/03/2022	08:00:35	6,25	9,86	35,43	4,60
13/03/2022	09:00:35	6,29	9,88	35,49	4,61
13/03/2022	10:00:35	6,40	9,94	35,37	4,53
13/03/2022	11:00:35	6,45	9,83	35,26	4,85
13/03/2022	12:00:35	6,51	9,87	35,17	4,71
13/03/2022	13:00:35	6,47	9,98	35,26	4,77
13/03/2022	14:00:35	6,44	10,11	35,19	4,48
13/03/2022	15:00:35	6,39	10,30	35,21	4,15
13/03/2022	16:00:35	6,39	10,30	35,27	3,99
13/03/2022	17:00:35	6,34	10,01	35,39	4,20
13/03/2022	18:00:35	6,31	9,84	35,42	4,57
13/03/2022	19:00:35	6,29	10,12	35,19	4,00
13/03/2022	20:00:35	6,27	10,16	35,18	4,35
13/03/2022	21:00:35	6,30	9,93	35,20	3,82
13/03/2022	22:00:35	6,36	9,93	35,20	3,33
13/03/2022	23:00:35	6,40	9,94	35,20	4,25
14/03/2022	00:00:35	6,47	9,91	35,40	3,93
14/03/2022	01:00:35	6,50	9,94	35,22	4,41
14/03/2022	02:00:35	6,51	9,92	35,26	4,08
14/03/2022	03:00:35	6,48	9,92	35,23	4,29
14/03/2022	04:00:35	6,45	9,95	35,26	4,25
14/03/2022	05:00:35	6,38	9,96	35,53	4,56
14/03/2022	06:00:35	6,32	9,89	35,21	4,04
14/03/2022	07:00:36	6,28	9,84	35,35	3,97
14/03/2022	08:00:35	6,27	9,78	35,33	3,34
14/03/2022	09:00:35	6,27	9,77	35,20	3,24
14/03/2022	10:00:35	6,29	9,81	35,16	3,12
14/03/2022	11:00:35	6,38	9,81	35,16	3,14
14/03/2022	12:00:35	6,44	9,87	35,15	3,22
14/03/2022	13:00:35	6,48	10,26	35,16	2,94
14/03/2022	14:00:35	6,45	10,41	35,11	2,97
14/03/2022	15:00:35	6,51	10,37	35,12	3,01
14/03/2022	16:00:35	6,54	10,61	35,21	2,93
14/03/2022	17:00:35	6,42	10,76	35,17	2,93
14/03/2022	18:00:35	6,33	10,64	35,11	3,09
14/03/2022	19:00:35	6,31	10,57	35,08	3,10
14/03/2022	20:00:35	6,29	10,34	35,09	2,98
14/03/2022	21:00:35	6,28	10,23	35,19	3,02

Data	Ora	Profondità	Temperatura	Salinità	Torbidità
GG/MM/AAAA	hh:mm:ss	m	°C	psu	FTU
14/03/2022	22:00:35	6,33	10,61	35,21	3,01
14/03/2022	23:00:35	6,37	10,52	35,19	2,96
15/03/2022	00:00:35	6,44	10,41	35,22	3,02
15/03/2022	01:00:35	6,48	10,45	35,53	3,21
15/03/2022	02:00:35	6,52	10,44	35,20	3,28
15/03/2022	03:00:35	6,51	10,46	35,23	3,22
15/03/2022	04:00:35	6,46	10,53	35,20	3,05
15/03/2022	05:00:35	6,40	10,28	35,04	2,93
15/03/2022	06:00:35	6,34	10,40	35,28	3,12
15/03/2022	07:00:35	6,27	10,33	35,29	3,32
15/03/2022	08:00:35	6,23	10,49	35,18	2,92
15/03/2022	09:00:35	6,21	10,38	35,23	3,25

Valori superiori al limite naturale preesistente di 17,37 FTU

Valori superiori al valore soglia di 140,72 FTU

Andamento temporale delle variabili monitorate



NUOVO PORTO MOLFETTA MONITORAGGIO TRASPORTO SOLIDO IN MARE	Report Monitoraggio: RM_TSM_22	Data emissione: 11/04/2022
---	-----------------------------------	-------------------------------

Allegato 2: RPV_TSM_22.2

<i>Postazioni Fisse</i>	<i>Dati e Grafici Correntometria</i>
<i>Rilevamento dati</i>	15.03.2022
<i>Periodo rilevamento dati</i>	04.03.2022 - 15.03.2022
<i>Trasmissione dati al CNR</i>	15.03.2022
<i>Validazione e trasmissione dati</i>	18.03.2022

Data	Ora	Velocità	Direzione	Settore
GG/MM/AAAA	hh:mm:ss	cm/sec	0-360°	
04/03/2022	12:00:40	5,94	39,84	NE
04/03/2022	13:00:40	3,19	25,82	NNE
04/03/2022	14:00:40	4,70	23,98	NNE
04/03/2022	15:00:40	6,37	19,39	NNE
04/03/2022	16:00:40	2,01	42,88	NE
04/03/2022	17:00:40	4,28	109,08	ESE
04/03/2022	18:00:40	1,98	86,87	E
04/03/2022	19:00:40	2,94	141,17	SE
04/03/2022	20:00:40	0,40	144,42	SE
04/03/2022	21:00:40	0,80	301,15	WNW
04/03/2022	22:00:40	2,30	40,88	NE
04/03/2022	23:00:40	1,40	186,72	S
05/03/2022	00:00:40	2,02	234,24	SW
05/03/2022	01:00:40	2,10	265,01	W
05/03/2022	02:00:40	2,72	295,69	WNW
05/03/2022	03:00:40	3,78	299,91	WNW
05/03/2022	04:00:40	3,14	282,10	WNW
05/03/2022	05:00:40	3,04	302,25	WNW
05/03/2022	06:00:40	4,51	299,17	WNW
05/03/2022	07:00:40	3,35	322,99	NW
05/03/2022	08:00:40	5,37	344,13	NNW
05/03/2022	09:00:40	7,60	346,41	NNW
05/03/2022	10:00:40	6,57	28,37	NNE
05/03/2022	11:00:40	5,68	20,40	NNE
05/03/2022	12:00:40	7,55	16,35	NNE
05/03/2022	13:00:40	6,41	3,41	N
05/03/2022	14:00:40	5,05	4,18	N
05/03/2022	15:00:40	4,38	350,34	N
05/03/2022	16:00:40	2,28	10,08	N
05/03/2022	17:00:40	6,00	350,23	N
05/03/2022	18:00:40	8,44	28,45	NNE
05/03/2022	19:00:40	2,58	12,56	NNE
05/03/2022	20:00:40	2,24	354,65	N
05/03/2022	21:00:40	1,44	338,20	NNW
05/03/2022	22:00:40	4,29	46,81	NE
05/03/2022	23:00:40	2,26	46,90	NE
06/03/2022	00:00:40	3,75	19,19	NNE
06/03/2022	01:00:40	0,89	333,82	NNW
06/03/2022	02:00:40	3,03	32,32	NNE
06/03/2022	03:00:40	3,29	58,92	ENE
06/03/2022	04:00:40	0,27	287,40	WNW
06/03/2022	05:00:40	3,11	8,84	N
06/03/2022	06:00:40	1,95	24,90	NNE
06/03/2022	07:00:40	2,68	11,47	NNE
06/03/2022	08:00:40	6,27	354,33	N
06/03/2022	09:00:40	4,03	358,72	N
06/03/2022	10:00:40	2,94	14,56	NNE
06/03/2022	11:00:40	1,56	1,22	N
06/03/2022	12:00:40	4,87	318,31	NW
06/03/2022	13:00:40	5,89	300,24	WNW

Data	Ora	Velocità	Direzione	Settore
GG/MM/AAAA	hh:mm:ss	cm/sec	0-360°	
06/03/2022	14:00:40	1,99	318,93	NW
06/03/2022	15:00:40	2,65	308,11	NW
06/03/2022	16:00:40	3,84	290,31	WNW
06/03/2022	17:00:40	3,13	302,59	WNW
06/03/2022	18:00:40	2,75	326,02	NW
06/03/2022	19:00:40	0,62	0,31	N
06/03/2022	20:00:40	3,19	328,22	NNW
06/03/2022	21:00:40	1,98	348,95	N
06/03/2022	22:00:40	1,87	165,51	SSE
06/03/2022	23:00:40	0,82	267,10	W
07/03/2022	00:00:40	0,53	335,33	NNW
07/03/2022	01:00:40	0,70	323,02	NW
07/03/2022	02:00:40	1,19	48,66	NE
07/03/2022	03:00:40	4,30	292,18	WNW
07/03/2022	04:00:40	3,62	286,34	WNW
07/03/2022	05:00:40	2,53	319,32	NW
07/03/2022	06:00:40	6,23	335,56	NNW
07/03/2022	07:00:40	3,40	342,76	NNW
07/03/2022	08:00:40	4,46	24,99	NNE
07/03/2022	09:00:40	5,17	349,46	N
07/03/2022	10:00:40	4,72	30,80	NNE
07/03/2022	11:00:40	4,31	17,23	NNE
07/03/2022	12:00:40	5,92	28,30	NNE
07/03/2022	13:00:40	5,01	36,34	NE
07/03/2022	14:00:40	4,10	37,74	NE
07/03/2022	15:00:40	1,00	29,15	NNE
07/03/2022	16:00:40	1,90	308,05	NW
07/03/2022	17:00:40	2,44	268,65	W
07/03/2022	18:00:40	3,71	354,47	N
07/03/2022	19:00:40	6,21	8,17	N
07/03/2022	20:00:40	3,66	16,88	NNE
07/03/2022	21:00:40	5,57	30,84	NNE
07/03/2022	22:00:40	5,81	44,44	NE
07/03/2022	23:00:40	7,50	14,60	NNE
08/03/2022	00:00:40	6,16	6,18	N
08/03/2022	01:00:40	3,96	36,34	NE
08/03/2022	02:00:40	2,22	34,64	NE
08/03/2022	03:00:40	2,38	23,22	NNE
08/03/2022	04:00:40	2,45	15,65	NNE
08/03/2022	05:00:40	1,21	352,06	N
08/03/2022	06:00:40	1,62	5,41	N
08/03/2022	07:00:40	2,49	22,69	NNE
08/03/2022	08:00:40	1,71	49,83	NE
08/03/2022	09:00:40	2,22	55,45	NE
08/03/2022	10:00:40	1,39	44,53	NE
08/03/2022	11:00:40	1,42	58,64	ENE
08/03/2022	12:00:40	3,53	35,57	NE
08/03/2022	13:00:40	1,53	5,48	N
08/03/2022	14:00:40	3,52	359,67	N
08/03/2022	15:00:40	3,33	349,41	N

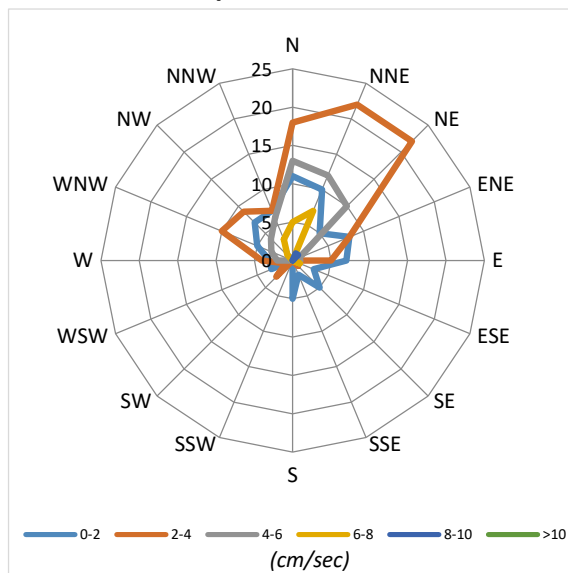
Data	Ora	Velocità	Direzione	Settore
GG/MM/AAAA	hh:mm:ss	cm/sec	0-360°	
08/03/2022	16:00:40	2,95	355,79	N
08/03/2022	17:00:40	2,09	15,03	NNE
08/03/2022	18:00:40	3,60	42,50	NE
08/03/2022	19:00:40	4,16	6,63	N
08/03/2022	20:00:40	1,85	28,10	NNE
08/03/2022	21:00:40	1,52	12,39	NNE
08/03/2022	22:00:40	2,16	20,34	NNE
08/03/2022	23:00:40	1,76	6,55	N
09/03/2022	00:00:40	4,84	13,44	NNE
09/03/2022	01:00:40	3,78	358,51	N
09/03/2022	02:00:40	2,73	50,61	NE
09/03/2022	03:00:40	4,46	3,28	N
09/03/2022	04:00:40	5,63	322,57	NW
09/03/2022	05:00:40	5,60	4,10	N
09/03/2022	06:00:40	6,02	358,60	N
09/03/2022	07:00:40	5,80	35,30	NE
09/03/2022	08:00:40	4,51	24,33	NNE
09/03/2022	09:00:40	4,70	42,73	NE
09/03/2022	10:00:40	3,94	13,24	NNE
09/03/2022	11:00:40	2,44	47,00	NE
09/03/2022	12:00:40	2,67	20,77	NNE
09/03/2022	13:00:40	6,18	19,33	NNE
09/03/2022	14:00:40	4,98	9,32	N
09/03/2022	15:00:40	3,58	86,98	E
09/03/2022	16:00:40	3,36	340,10	NNW
09/03/2022	17:00:40	2,59	14,55	NNE
09/03/2022	18:00:40	3,90	320,85	NW
09/03/2022	19:00:40	4,20	347,03	NNW
09/03/2022	20:00:40	0,76	315,76	NW
09/03/2022	21:00:40	2,97	51,27	NE
09/03/2022	22:00:40	0,68	293,30	WNW
09/03/2022	23:00:40	2,56	288,63	WNW
10/03/2022	00:00:40	1,47	24,20	NNE
10/03/2022	01:00:40	3,26	279,41	W
10/03/2022	02:00:40	2,51	316,20	NW
10/03/2022	03:00:40	1,17	68,54	ENE
10/03/2022	04:00:40	0,67	60,66	ENE
10/03/2022	05:00:40	1,04	317,93	NW
10/03/2022	06:00:40	2,54	286,39	WNW
10/03/2022	07:00:40	5,08	279,91	W
10/03/2022	08:00:40	0,93	344,41	NNW
10/03/2022	09:00:40	1,88	294,30	WNW
10/03/2022	10:00:40	2,60	313,90	NW
10/03/2022	11:00:40	6,12	306,83	NW
10/03/2022	12:00:40	2,33	64,26	ENE
10/03/2022	13:00:40	4,74	10,04	N
10/03/2022	14:00:40	0,58	18,31	NNE
10/03/2022	15:00:40	2,76	78,87	E
10/03/2022	16:00:40	2,22	54,40	NE
10/03/2022	17:00:40	1,99	97,59	E

Data	Ora	Velocità	Direzione	Settore
GG/MM/AAAA	hh:mm:ss	cm/sec	0-360°	
10/03/2022	18:00:40	3,67	18,93	NNE
10/03/2022	19:00:40	1,95	37,95	NE
10/03/2022	20:00:40	2,49	54,03	NE
10/03/2022	21:00:40	3,46	38,77	NE
10/03/2022	22:00:40	4,14	357,64	N
10/03/2022	23:00:40	3,54	49,53	NE
11/03/2022	00:00:40	3,86	36,43	NE
11/03/2022	01:00:40	2,58	41,25	NE
11/03/2022	02:00:40	4,82	33,31	NNE
11/03/2022	03:00:40	2,23	31,97	NNE
11/03/2022	04:00:40	2,73	4,52	N
11/03/2022	05:00:40	4,03	43,26	NE
11/03/2022	06:00:40	2,70	357,96	N
11/03/2022	07:00:40	1,38	83,69	E
11/03/2022	08:00:40	0,58	100,96	E
11/03/2022	09:00:40	1,59	42,04	NE
11/03/2022	10:00:40	1,88	73,53	ENE
11/03/2022	11:00:40	2,50	20,98	NNE
11/03/2022	12:00:40	5,12	352,27	N
11/03/2022	13:00:40	2,76	3,07	N
11/03/2022	14:00:40	1,35	343,91	NNW
11/03/2022	15:00:40	2,46	48,06	NE
11/03/2022	16:00:40	2,43	67,62	ENE
11/03/2022	17:00:40	2,20	1,41	N
11/03/2022	18:00:40	2,60	341,65	NNW
11/03/2022	19:00:40	4,79	337,89	NNW
11/03/2022	20:00:40	4,53	322,61	NW
11/03/2022	21:00:40	1,58	346,11	NNW
11/03/2022	22:00:40	2,47	348,97	N
11/03/2022	23:00:40	2,72	9,31	N
12/03/2022	00:00:40	3,16	75,10	ENE
12/03/2022	01:00:40	2,71	88,33	E
12/03/2022	02:00:40	3,22	19,62	NNE
12/03/2022	03:00:40	1,84	27,95	NNE
12/03/2022	04:00:40	2,41	261,57	W
12/03/2022	05:00:40	1,29	274,04	W
12/03/2022	06:00:40	2,56	345,43	NNW
12/03/2022	07:00:40	4,86	304,90	NW
12/03/2022	08:00:40	3,54	320,24	NW
12/03/2022	09:00:40	3,92	7,61	N
12/03/2022	10:00:40	4,69	338,85	NNW
12/03/2022	11:00:40	3,32	11,06	N
12/03/2022	12:00:40	4,66	24,43	NNE
12/03/2022	13:00:40	3,34	42,01	NE
12/03/2022	14:00:40	2,64	359,42	N
12/03/2022	15:00:40	4,39	101,19	E
12/03/2022	16:00:40	8,62	44,22	NE
12/03/2022	17:00:40	2,24	49,92	NE
12/03/2022	18:00:40	1,76	124,91	SE
12/03/2022	19:00:40	6,54	120,60	ESE

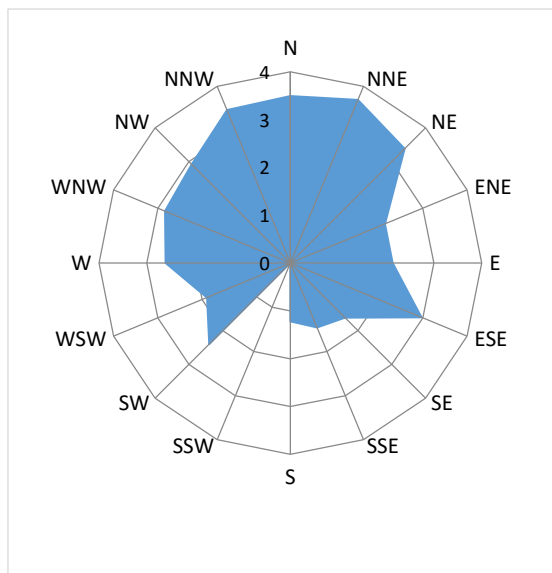
Data	Ora	Velocità	Direzione	Settore
GG/MM/AAAA	hh:mm:ss	cm/sec	0-360°	
12/03/2022	20:00:40	1,46	129,89	SE
12/03/2022	21:00:40	2,53	242,96	WSW
12/03/2022	22:00:40	4,35	266,18	W
12/03/2022	23:00:40	1,79	245,08	WSW
13/03/2022	00:00:40	0,66	359,05	N
13/03/2022	01:00:40	1,39	339,75	NNW
13/03/2022	02:00:40	1,31	16,26	NNE
13/03/2022	03:00:40	1,84	350,40	N
13/03/2022	04:00:40	1,30	70,66	ENE
13/03/2022	05:00:40	2,14	74,67	ENE
13/03/2022	06:00:40	2,37	79,55	E
13/03/2022	07:00:40	0,84	59,11	ENE
13/03/2022	08:00:40	0,97	103,93	ESE
13/03/2022	09:00:40	0,34	100,42	E
13/03/2022	10:00:40	1,23	86,05	E
13/03/2022	11:00:40	2,72	286,52	WNW
13/03/2022	12:00:40	5,12	354,64	N
13/03/2022	13:00:40	6,03	32,86	NNE
13/03/2022	14:00:40	4,43	36,67	NE
13/03/2022	15:00:40	3,19	18,64	NNE
13/03/2022	16:00:40	5,38	23,81	NNE
13/03/2022	17:00:40	1,87	80,83	E
13/03/2022	18:00:40	2,40	68,66	ENE
13/03/2022	19:00:40	1,12	64,25	ENE
13/03/2022	20:00:40	1,88	106,31	ESE
13/03/2022	21:00:40	0,67	15,32	NNE
13/03/2022	22:00:40	2,63	96,86	E
13/03/2022	23:00:40	0,75	182,09	S
14/03/2022	00:00:40	1,72	277,83	W
14/03/2022	01:00:40	2,41	224,32	SW
14/03/2022	02:00:40	1,67	248,48	WSW
14/03/2022	03:00:40	2,77	232,71	SW
14/03/2022	04:00:40	1,36	180,41	S
14/03/2022	05:00:40	1,55	258,28	WSW
14/03/2022	06:00:40	0,95	311,89	NW
14/03/2022	07:00:40	0,61	182,25	S
14/03/2022	08:00:40	1,17	121,82	ESE
14/03/2022	09:00:40	1,65	287,16	WNW
14/03/2022	10:00:40	1,47	322,96	NW
14/03/2022	11:00:40	1,59	1,37	N
14/03/2022	12:00:40	3,15	341,17	NNW
14/03/2022	13:00:40	3,03	347,29	NNW
14/03/2022	14:00:40	1,99	59,47	ENE
14/03/2022	15:00:40	2,41	27,34	NNE
14/03/2022	16:00:40	3,93	45,91	NE
14/03/2022	17:00:40	4,57	50,72	NE
14/03/2022	18:00:40	4,46	57,37	ENE
14/03/2022	19:00:40	6,33	20,94	NNE
14/03/2022	20:00:40	3,92	25,98	NNE
14/03/2022	21:00:40	1,79	131,59	SE

Data	Ora	Velocità	Direzione	Settore
GG/MM/AAAA	hh:mm:ss	cm/sec	0-360°	
14/03/2022	22:00:40	1,36	136,66	SE
14/03/2022	23:00:40	1,99	179,24	S
15/03/2022	00:00:40	1,05	152,65	SSE
15/03/2022	01:00:40	2,66	310,98	NW
15/03/2022	02:00:40	1,58	20,59	NNE
15/03/2022	03:00:40	1,89	6,69	N
15/03/2022	04:00:40	2,88	43,62	NE
15/03/2022	05:00:40	2,77	66,90	ENE
15/03/2022	06:00:40	2,98	67,21	ENE
15/03/2022	07:00:40	3,55	6,70	N
15/03/2022	08:00:40	5,67	340,51	NNW
15/03/2022	09:00:40	4,70	343,09	NNW
15/03/2022	10:00:40	7,00	327,18	NNW

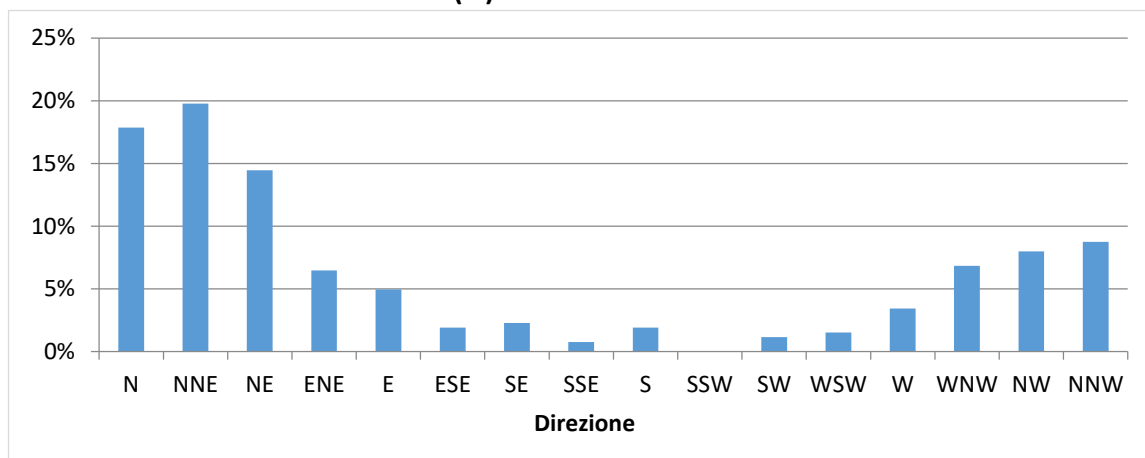
Frequenze Velocità



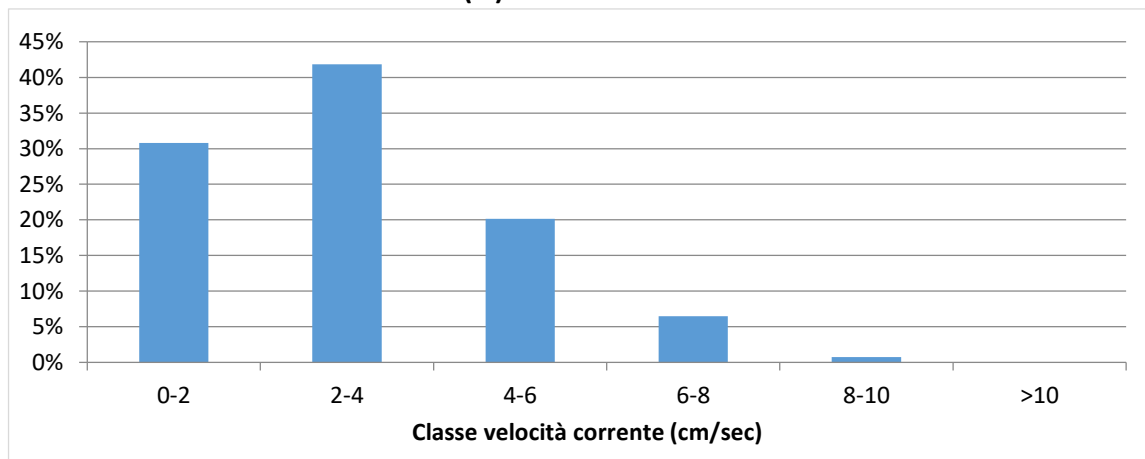
Velocità Media per settore (cm/sec)



Distribuzione (%) della direzione della corrente



Distribuzione (%) della velocità della corrente



Data	Ora	Velocità	Direzione	Settore
GG/MM/AAAA	hh:mm:ss	cm/sec	0-360°	
04/03/2022	12:00:35	11,14	28,53	NNE
04/03/2022	13:00:35	9,79	27,21	NNE
04/03/2022	14:00:35	12,69	47,62	NE
04/03/2022	15:00:35	12,50	39,67	NE
04/03/2022	16:00:35	10,08	45,70	NE
04/03/2022	17:00:35	10,72	63,89	ENE
04/03/2022	18:00:35	9,34	68,73	ENE
04/03/2022	19:00:35	6,42	239,00	WSW
04/03/2022	20:00:35	4,37	262,80	W
04/03/2022	21:00:35	0,88	348,62	NNW
04/03/2022	22:00:35	4,33	79,91	E
04/03/2022	23:00:35	6,79	82,91	E
05/03/2022	00:00:35	11,21	80,57	E
05/03/2022	01:00:35	10,02	87,19	E
05/03/2022	02:00:35	8,00	72,45	ENE
05/03/2022	03:00:35	8,83	77,28	ENE
05/03/2022	04:00:35	7,99	77,11	ENE
05/03/2022	05:00:35	10,02	73,85	ENE
05/03/2022	06:00:35	10,17	71,68	ENE
05/03/2022	07:00:35	8,32	96,63	E
05/03/2022	08:00:35	4,57	93,07	E
05/03/2022	09:00:35	7,90	98,40	E
05/03/2022	10:00:35	3,58	96,63	E
05/03/2022	11:00:35	4,25	82,55	E
05/03/2022	12:00:35	5,40	73,29	ENE
05/03/2022	13:00:35	3,78	68,18	ENE
05/03/2022	14:00:35	1,52	58,74	ENE
05/03/2022	15:00:35	4,02	22,14	NNE
05/03/2022	16:00:35	2,87	64,70	ENE
05/03/2022	17:00:35	3,83	165,21	SSE
05/03/2022	18:00:35	6,27	183,38	S
05/03/2022	19:00:35	3,72	192,40	SSW
05/03/2022	20:00:35	6,05	158,02	SSE
05/03/2022	21:00:35	4,32	43,65	NE
05/03/2022	22:00:35	7,90	54,72	NE
05/03/2022	23:00:35	5,93	137,34	SE
06/03/2022	00:00:35	5,74	157,18	SSE
06/03/2022	01:00:35	6,35	38,38	NE
06/03/2022	02:00:35	1,90	215,88	SW
06/03/2022	03:00:35	4,21	92,16	E
06/03/2022	04:00:35	2,18	317,92	NW
06/03/2022	05:00:35	5,76	15,60	NNE
06/03/2022	06:00:35	2,37	254,89	WSW
06/03/2022	07:00:35	9,64	78,82	E
06/03/2022	08:00:35	3,97	187,21	S
06/03/2022	09:00:35	3,90	200,87	SSW
06/03/2022	10:00:35	4,20	345,78	NNW
06/03/2022	11:00:35	1,01	314,74	NW
06/03/2022	12:00:35	5,39	205,25	SSW
06/03/2022	13:00:35	10,60	48,65	NE

Data	Ora	Velocità	Direzione	Settore
GG/MM/AAAA	hh:mm:ss	cm/sec	0-360°	
06/03/2022	14:00:35	12,50	126,86	SE
06/03/2022	15:00:35	7,25	185,00	S
06/03/2022	16:00:35	6,35	219,88	SW
06/03/2022	17:00:35	3,39	225,09	SW
06/03/2022	18:00:35	0,41	258,65	WSW
06/03/2022	19:00:35	3,22	224,76	SW
06/03/2022	20:00:35	4,81	233,19	SW
06/03/2022	21:00:35	5,35	229,74	SW
06/03/2022	22:00:35	3,67	290,38	WNW
06/03/2022	23:00:35	6,05	347,50	NNW
07/03/2022	00:00:35	5,11	301,71	WNW
07/03/2022	01:00:35	5,28	295,14	WNW
07/03/2022	02:00:35	6,00	304,83	NW
07/03/2022	03:00:35	4,85	348,95	N
07/03/2022	04:00:35	4,38	323,62	NW
07/03/2022	05:00:35	1,52	265,60	W
07/03/2022	06:00:35	0,56	29,54	NNE
07/03/2022	07:00:35	0,90	354,32	N
07/03/2022	08:00:35	2,94	22,89	NNE
07/03/2022	09:00:35	2,71	166,15	SSE
07/03/2022	10:00:35	0,99	272,64	W
07/03/2022	11:00:35	2,87	337,03	NNW
07/03/2022	12:00:35	3,55	259,36	W
07/03/2022	13:00:35	3,45	293,49	WNW
07/03/2022	14:00:35	1,69	275,64	W
07/03/2022	15:00:35	1,41	283,62	WNW
07/03/2022	16:00:35	2,91	320,05	NW
07/03/2022	17:00:35	1,00	44,33	NE
07/03/2022	18:00:35	5,18	180,62	S
07/03/2022	19:00:35	4,50	186,78	S
07/03/2022	20:00:35	6,62	206,99	SSW
07/03/2022	21:00:35	1,58	249,58	WSW
07/03/2022	22:00:35	1,96	271,71	W
07/03/2022	23:00:35	4,58	236,90	WSW
08/03/2022	00:00:35	2,17	303,45	WNW
08/03/2022	01:00:35	3,70	230,36	SW
08/03/2022	02:00:35	4,20	234,18	SW
08/03/2022	03:00:35	3,05	259,16	W
08/03/2022	04:00:35	7,27	207,79	SSW
08/03/2022	05:00:35	7,37	208,11	SSW
08/03/2022	06:00:35	8,20	180,28	S
08/03/2022	07:00:35	4,53	295,70	WNW
08/03/2022	08:00:35	3,35	310,63	NW
08/03/2022	09:00:35	8,09	176,61	S
08/03/2022	10:00:35	11,15	99,73	E
08/03/2022	11:00:35	5,83	177,44	S
08/03/2022	12:00:35	5,77	204,19	SSW
08/03/2022	13:00:35	7,25	193,78	SSW
08/03/2022	14:00:35	11,90	100,64	E
08/03/2022	15:00:35	11,66	30,49	NNE

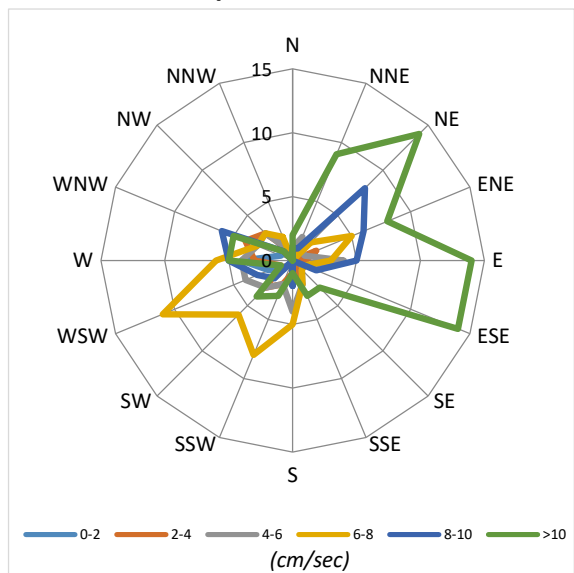
Data	Ora	Velocità	Direzione	Settore
GG/MM/AAAA	hh:mm:ss	cm/sec	0-360°	
08/03/2022	16:00:35	15,01	42,57	NE
08/03/2022	17:00:35	11,41	160,26	SSE
08/03/2022	18:00:35	11,98	50,73	NE
08/03/2022	19:00:35	9,98	49,79	NE
08/03/2022	20:00:35	4,22	255,90	WSW
08/03/2022	21:00:35	8,24	122,96	ESE
08/03/2022	22:00:35	7,25	197,14	SSW
08/03/2022	23:00:35	7,14	180,85	S
09/03/2022	00:00:35	4,90	279,72	W
09/03/2022	01:00:35	7,75	205,03	SSW
09/03/2022	02:00:35	5,93	171,01	S
09/03/2022	03:00:35	10,04	178,86	S
09/03/2022	04:00:35	8,76	79,18	E
09/03/2022	05:00:35	5,75	103,36	ESE
09/03/2022	06:00:35	6,24	73,64	ENE
09/03/2022	07:00:35	9,53	56,89	ENE
09/03/2022	08:00:35	9,48	65,19	ENE
09/03/2022	09:00:35	6,03	216,31	SW
09/03/2022	10:00:35	4,61	161,32	SSE
09/03/2022	11:00:35	6,27	105,87	ESE
09/03/2022	12:00:35	6,75	87,02	E
09/03/2022	13:00:35	7,01	72,14	ENE
09/03/2022	14:00:35	7,28	206,93	SSW
09/03/2022	15:00:35	7,26	71,44	ENE
09/03/2022	16:00:35	3,71	264,55	W
09/03/2022	17:00:35	6,75	172,57	S
09/03/2022	18:00:35	8,24	87,70	E
09/03/2022	19:00:35	10,58	77,18	ENE
09/03/2022	20:00:35	8,44	215,47	SW
09/03/2022	21:00:35	4,71	275,73	W
09/03/2022	22:00:35	9,29	272,32	W
09/03/2022	23:00:35	7,65	171,99	S
10/03/2022	00:00:35	11,26	229,68	SW
10/03/2022	01:00:35	7,95	231,12	SW
10/03/2022	02:00:35	9,58	251,93	WSW
10/03/2022	03:00:35	5,68	318,68	NW
10/03/2022	04:00:35	7,56	329,55	NNW
10/03/2022	05:00:35	5,66	238,81	WSW
10/03/2022	06:00:35	6,14	239,89	WSW
10/03/2022	07:00:35	7,49	262,73	W
10/03/2022	08:00:35	8,66	264,86	W
10/03/2022	09:00:35	6,29	249,61	WSW
10/03/2022	10:00:35	7,78	214,27	SW
10/03/2022	11:00:35	8,77	78,11	ENE
10/03/2022	12:00:35	13,59	42,09	NE
10/03/2022	13:00:35	16,29	32,13	NNE
10/03/2022	14:00:35	11,93	47,86	NE
10/03/2022	15:00:35	10,92	61,17	ENE
10/03/2022	16:00:35	12,20	50,88	NE
10/03/2022	17:00:35	10,19	51,25	NE

Data	Ora	Velocità	Direzione	Settore
GG/MM/AAAA	hh:mm:ss	cm/sec	0-360°	
10/03/2022	18:00:35	14,09	96,75	E
10/03/2022	19:00:35	6,01	208,10	SSW
10/03/2022	20:00:35	6,82	227,23	SW
10/03/2022	21:00:35	3,73	298,11	WNW
10/03/2022	22:00:35	6,30	310,25	NW
10/03/2022	23:00:35	6,56	317,70	NW
11/03/2022	00:00:35	10,21	358,77	N
11/03/2022	01:00:35	13,48	46,50	NE
11/03/2022	02:00:35	11,38	31,56	NNE
11/03/2022	03:00:35	11,43	45,03	NE
11/03/2022	04:00:35	11,00	41,85	NE
11/03/2022	05:00:35	12,67	25,23	NNE
11/03/2022	06:00:35	11,34	18,88	NNE
11/03/2022	07:00:35	11,24	40,34	NE
11/03/2022	08:00:35	9,99	53,84	NE
11/03/2022	09:00:35	9,63	53,01	NE
11/03/2022	10:00:35	11,03	87,04	E
11/03/2022	11:00:35	7,64	294,08	WNW
11/03/2022	12:00:35	4,62	270,70	W
11/03/2022	13:00:35	5,36	252,66	WSW
11/03/2022	14:00:35	7,81	163,01	SSE
11/03/2022	15:00:35	7,62	241,56	WSW
11/03/2022	16:00:35	6,28	220,15	SW
11/03/2022	17:00:35	9,80	220,28	SW
11/03/2022	18:00:35	6,17	239,27	WSW
11/03/2022	19:00:35	11,93	206,56	SSW
11/03/2022	20:00:35	7,95	237,84	WSW
11/03/2022	21:00:35	6,49	247,12	WSW
11/03/2022	22:00:35	8,01	237,37	WSW
11/03/2022	23:00:35	7,49	241,85	WSW
12/03/2022	00:00:35	9,25	286,77	WNW
12/03/2022	01:00:35	7,82	244,43	WSW
12/03/2022	02:00:35	8,32	281,29	WNW
12/03/2022	03:00:35	7,84	288,73	WNW
12/03/2022	04:00:35	9,16	283,30	WNW
12/03/2022	05:00:35	9,51	288,04	WNW
12/03/2022	06:00:35	10,09	284,08	WNW
12/03/2022	07:00:35	8,86	265,83	W
12/03/2022	08:00:35	7,79	286,12	WNW
12/03/2022	09:00:35	6,55	267,74	W
12/03/2022	10:00:35	6,70	264,43	W
12/03/2022	11:00:35	6,49	275,68	W
12/03/2022	12:00:35	9,66	101,36	ESE
12/03/2022	13:00:35	8,39	89,31	E
12/03/2022	14:00:35	8,44	264,06	W
12/03/2022	15:00:35	7,65	306,34	NW
12/03/2022	16:00:35	11,14	298,93	WNW
12/03/2022	17:00:35	10,12	305,01	NW
12/03/2022	18:00:35	8,51	2,75	N
12/03/2022	19:00:35	10,68	22,19	NNE

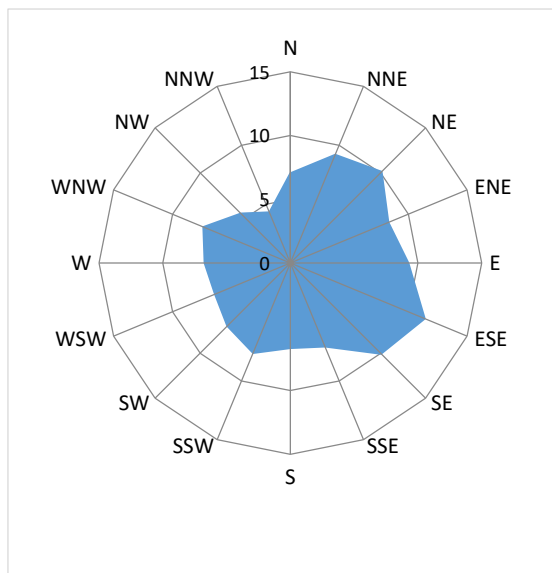
Data	Ora	Velocità	Direzione	Settore
GG/MM/AAAA	hh:mm:ss	cm/sec	0-360°	
12/03/2022	20:00:35	12,08	69,45	ENE
12/03/2022	21:00:35	11,33	84,25	E
12/03/2022	22:00:35	11,38	63,80	ENE
12/03/2022	23:00:35	10,34	28,11	NNE
13/03/2022	00:00:35	10,18	22,74	NNE
13/03/2022	01:00:35	9,91	41,74	NE
13/03/2022	02:00:35	9,68	47,85	NE
13/03/2022	03:00:35	9,15	57,76	ENE
13/03/2022	04:00:35	12,23	97,32	E
13/03/2022	05:00:35	11,93	99,53	E
13/03/2022	06:00:35	11,80	92,85	E
13/03/2022	07:00:35	13,01	87,82	E
13/03/2022	08:00:35	11,14	146,44	SSE
13/03/2022	09:00:35	11,75	128,47	SE
13/03/2022	10:00:35	7,22	255,39	WSW
13/03/2022	11:00:35	8,19	287,65	WNW
13/03/2022	12:00:35	7,08	259,07	W
13/03/2022	13:00:35	7,55	249,41	WSW
13/03/2022	14:00:35	7,83	274,98	W
13/03/2022	15:00:35	10,61	285,15	WNW
13/03/2022	16:00:35	9,20	298,76	WNW
13/03/2022	17:00:35	9,67	306,26	NW
13/03/2022	18:00:35	11,54	286,15	WNW
13/03/2022	19:00:35	12,85	297,46	WNW
13/03/2022	20:00:35	12,46	107,35	ESE
13/03/2022	21:00:35	12,67	118,54	ESE
13/03/2022	22:00:35	12,43	137,21	SE
13/03/2022	23:00:35	10,11	77,86	ENE
14/03/2022	00:00:35	8,69	49,08	NE
14/03/2022	01:00:35	8,75	54,71	NE
14/03/2022	02:00:35	10,77	9,42	N
14/03/2022	03:00:35	9,13	50,09	NE
14/03/2022	04:00:35	11,44	106,13	ESE
14/03/2022	05:00:35	10,42	82,80	E
14/03/2022	06:00:35	11,71	92,36	E
14/03/2022	07:00:36	12,59	119,54	ESE
14/03/2022	08:00:35	12,96	227,14	SW
14/03/2022	09:00:35	11,95	248,54	WSW
14/03/2022	10:00:35	11,55	273,09	W
14/03/2022	11:00:35	9,67	265,64	W
14/03/2022	12:00:35	10,02	225,85	SW
14/03/2022	13:00:35	7,71	144,42	SE
14/03/2022	14:00:35	10,44	166,02	SSE
14/03/2022	15:00:35	9,77	258,17	WSW
14/03/2022	16:00:35	10,17	270,12	W
14/03/2022	17:00:35	11,88	279,07	W
14/03/2022	18:00:35	13,06	262,97	W
14/03/2022	19:00:35	12,97	268,08	W
14/03/2022	20:00:35	12,35	213,83	SW
14/03/2022	21:00:35	13,68	206,85	SSW

Data	Ora	Velocità	Direzione	Settore
GG/MM/AAAA	hh:mm:ss	cm/sec	0-360°	
14/03/2022	22:00:35	13,86	121,73	ESE
14/03/2022	23:00:35	13,25	201,59	SSW
15/03/2022	00:00:35	12,74	106,48	ESE
15/03/2022	01:00:35	12,74	104,85	ESE
15/03/2022	02:00:35	13,03	109,48	ESE
15/03/2022	03:00:35	12,74	104,73	ESE
15/03/2022	04:00:35	12,73	115,90	ESE
15/03/2022	05:00:35	12,22	100,46	E
15/03/2022	06:00:35	11,52	103,26	ESE
15/03/2022	07:00:35	12,20	105,88	ESE
15/03/2022	08:00:35	13,13	104,48	ESE
15/03/2022	09:00:35	11,46	103,66	ESE

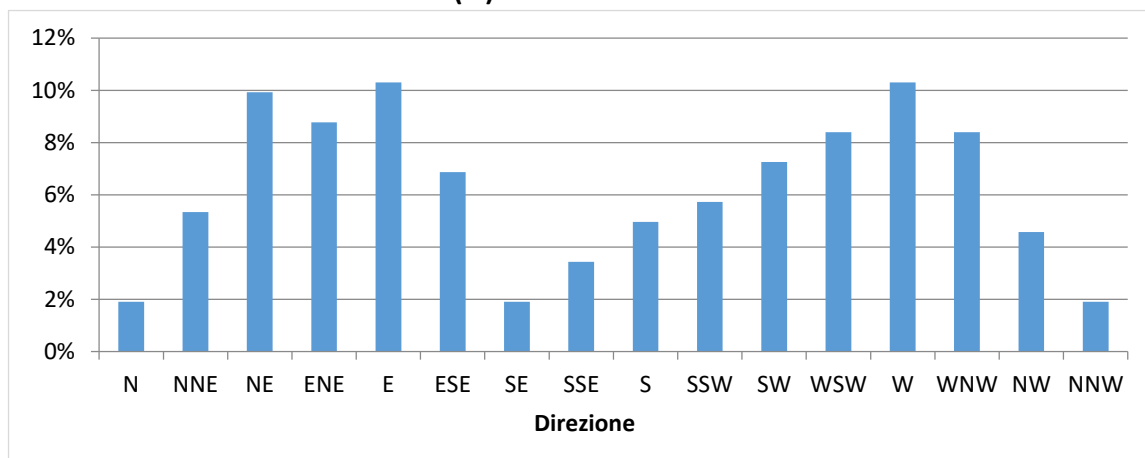
Frequenze Velocità



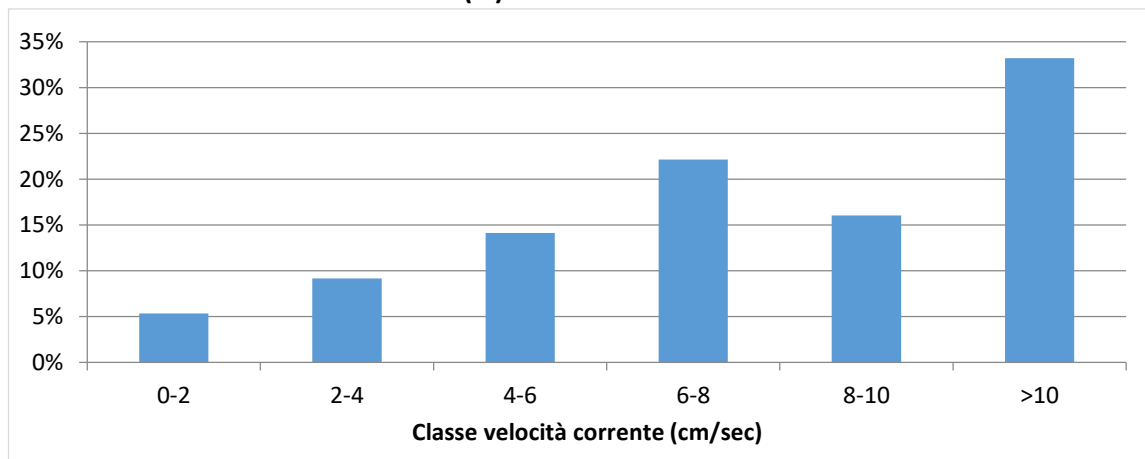
Velocità Media per settore (cm/sec)



Distribuzione (%) della direzione della corrente



Distribuzione (%) della velocità della corrente



NUOVO PORTO MOLFETTA MONITORAGGIO TRASPORTO SOLIDO IN MARE	Report Monitoraggio: RM_TSM_22	Data emissione: 11/04/2022
---	-----------------------------------	-------------------------------

Velocità della corrente



TSM_22.2 (04.03.2022 – 15.03.2022)

Distribuzione di frequenza della corrente in funzione della classe della velocità (cm/sec) e del Martore di provenienza.

NUOVO PORTO MOLFETTA MONITORAGGIO TRASPORTO SOLIDO IN MARE	Report Monitoraggio: RM_TSM_22	Data emissione: 11/04/2022
---	-----------------------------------	-------------------------------

Allegato 2: RPV_TSM_22.2

<i>Postazioni Mobili</i>	<i>Dati e Grafici variabili CTD</i>
<i>Rilevamento dati</i>	15.03.2022
<i>Trasmissione dati al CNR</i>	15.03.2022
<i>Validazione e trasmissione dati</i>	18.03.2022

Marzo 2022

Pag. 1/53

Data	Ora	Profondità	Temperatura	Salinità	OD	Torbidità
GG/MM/AAAA	hh:mm:ss	m	°C	psu	%	FTU
15/03/22	14.35.12	0,58	11,55	36,06	99,87	2,29
15/03/22	14.35.15	0,65	11,54	36,06	99,83	2,23
15/03/22	14.35.16	0,90	11,57	36,03	100,05	2,21
15/03/22	14.35.17	1,15	11,55	36,07	100,75	2,41
15/03/22	14.35.18	1,47	11,55	36,05	101,49	2,37
15/03/22	14.35.19	1,65	11,56	36,05	102,05	2,14
15/03/22	14.35.20	2,05	11,51	36,05	101,92	2,22
15/03/22	14.35.21	2,13	11,48	36,02	101,75	2,37
15/03/22	14.35.22	2,59	11,38	35,96	101,13	2,34
15/03/22	14.35.23	2,93	11,05	35,96	100,79	2,46
15/03/22	14.35.24	3,08	10,87	36,03	100,68	2,49
15/03/22	14.35.52	3,12	10,60	36,19	97,09	2,68
15/03/22	14.36.10	3,18	10,57	36,21	95,05	2,37
15/03/22	14.36.22	3,24	10,56	36,25	94,14	2,67
15/03/22	14.36.28	3,28	10,54	36,24	93,59	2,56
15/03/22	14.36.33	3,42	10,55	36,22	93,48	2,67
15/03/22	14.36.34	3,66	10,54	36,24	93,50	2,56
15/03/22	14.36.35	3,84	10,53	36,26	94,19	2,51
15/03/22	14.36.36	3,97	10,50	36,23	94,21	2,52
15/03/22	14.36.37	4,06	10,48	36,23	94,07	2,30
15/03/22	14.36.38	4,19	10,45	36,23	93,97	2,49
15/03/22	14.36.39	4,33	10,44	36,25	93,87	2,08
15/03/22	14.36.40	4,59	10,43	36,25	93,77	2,22
15/03/22	14.36.41	4,85	10,41	36,25	93,63	2,14
15/03/22	14.36.42	4,95	10,40	36,26	93,56	2,03
15/03/22	14.36.43	5,27	10,39	36,20	93,47	2,02
15/03/22	14.36.44	5,42	10,36	36,21	93,35	2,13
15/03/22	14.36.45	5,68	10,32	36,25	93,24	2,02
15/03/22	14.36.46	5,80	10,29	36,26	93,18	2,11
15/03/22	14.36.47	6,01	10,24	36,32	93,17	2,00
15/03/22	14.36.48	6,28	10,24	36,28	93,07	2,02
15/03/22	14.36.49	6,38	10,20	36,31	93,12	2,00
15/03/22	14.36.50	6,49	10,22	36,30	92,97	2,23
15/03/22	14.36.51	6,76	10,21	36,32	92,95	2,07
15/03/22	14.36.52	6,79	10,21	36,31	92,89	2,00
15/03/22	14.36.53	7,12	10,20	36,34	92,87	1,94
15/03/22	14.36.54	7,18	10,20	36,32	92,84	2,06
15/03/22	14.36.55	7,32	10,21	36,35	92,81	2,02
15/03/22	14.36.56	7,56	10,22	36,35	92,76	2,18
15/03/22	14.36.57	7,67	10,22	36,34	92,72	2,04
15/03/22	14.36.58	7,97	10,19	36,38	92,68	2,23
15/03/22	14.36.59	8,08	10,21	36,37	92,67	1,89
15/03/22	14.37.00	8,41	10,20	36,38	92,66	2,07
15/03/22	14.37.01	8,56	10,21	36,38	92,57	2,11
15/03/22	14.37.02	8,60	10,22	36,35	92,58	2,02
15/03/22	14.37.04	8,67	10,21	36,35	92,49	2,22
15/03/22	14.37.05	8,97	10,21	36,36	92,50	2,08
15/03/22	14.37.06	9,10	10,19	36,38	92,50	2,00
15/03/22	14.37.07	9,11	10,21	36,37	92,45	2,10

Data	Ora	Profondità	Temperatura	Salinità	OD	Torbidità
GG/MM/AAAA	hh:mm:ss	m	°C	psu	%	FTU
15/03/22	14.37.08	9,39	10,19	36,40	92,43	2,68
15/03/22	14.37.09	9,61	10,19	36,42	92,41	2,21
15/03/22	14.37.10	9,81	10,22	36,49	92,42	2,72
15/03/22	14.37.11	9,99	10,25	36,47	92,44	2,68

Marzo 2022

Pag. 3/53

Data	Ora	Profondità	Temperatura	Salinità	OD	Torbidità
GG/MM/AAAA	hh:mm:ss	m	°C	psu	%	FTU
15/03/22	12.29.00	0,45	11,43	35,71	100,67	2,23
15/03/22	12.29.01	0,49	11,38	35,74	101,15	2,10
15/03/22	12.29.03	0,52	11,29	35,73	101,81	2,33
15/03/22	12.29.04	0,78	11,18	35,76	101,04	2,21
15/03/22	12.29.05	0,86	11,06	35,78	101,10	2,13
15/03/22	12.29.06	0,98	11,02	35,78	100,87	2,27
15/03/22	12.29.07	0,99	10,95	35,86	100,60	2,13
15/03/22	12.29.09	1,00	10,90	35,86	100,32	2,15
15/03/22	12.29.10	1,04	10,90	35,85	100,32	2,30
15/03/22	12.29.29	1,15	10,85	35,86	99,84	2,23
15/03/22	12.29.30	1,43	10,76	35,82	99,30	2,11
15/03/22	12.29.31	1,59	10,70	35,82	99,67	2,14
15/03/22	12.29.32	1,77	10,65	35,85	99,83	2,22
15/03/22	12.29.33	1,90	10,62	35,83	99,87	2,45
15/03/22	12.29.34	2,05	10,58	35,84	99,89	2,33
15/03/22	12.29.35	2,15	10,54	35,88	99,87	2,22
15/03/22	12.29.36	2,23	10,53	35,85	99,88	2,02
15/03/22	12.29.38	2,40	10,50	35,87	99,77	2,06
15/03/22	12.29.39	2,60	10,49	35,84	99,81	2,17
15/03/22	12.29.40	2,71	10,46	35,84	99,77	2,33
15/03/22	12.29.41	2,81	10,42	35,88	99,75	2,13
15/03/22	12.29.42	2,86	10,42	35,87	99,74	2,32
15/03/22	12.29.43	2,93	10,39	35,87	99,70	2,49
15/03/22	12.29.46	3,01	10,33	35,90	99,65	2,23
15/03/22	12.29.54	3,08	10,26	35,96	99,62	2,11
15/03/22	12.30.07	3,11	10,21	35,97	99,62	2,22
15/03/22	12.30.20	3,15	10,19	35,99	99,70	2,11
15/03/22	12.30.31	3,18	10,17	35,98	99,87	2,08
15/03/22	12.30.32	3,31	10,11	35,95	99,79	2,48
15/03/22	12.30.33	3,32	10,10	35,97	99,83	2,14
15/03/22	12.30.34	3,43	10,07	35,94	99,80	2,02
15/03/22	12.30.35	3,46	10,06	35,95	99,81	2,13
15/03/22	12.30.36	3,56	10,00	35,92	99,81	2,02
15/03/22	12.30.37	3,59	9,97	35,94	99,86	2,10
15/03/22	12.30.38	3,76	10,05	36,20	99,88	2,00
15/03/22	12.30.39	3,79	10,13	36,23	99,89	2,10
15/03/22	12.30.40	3,80	10,17	36,18	99,90	1,92
15/03/22	12.30.41	3,90	10,19	36,18	99,89	1,95
15/03/22	12.30.42	3,91	10,19	36,18	99,87	2,07
15/03/22	12.30.43	3,94	10,18	36,20	99,84	2,00
15/03/22	12.30.44	4,02	10,18	36,20	99,84	2,07
15/03/22	12.30.45	4,04	10,19	36,21	99,82	2,00
15/03/22	12.30.46	4,11	10,19	36,19	99,84	2,03
15/03/22	12.30.47	4,12	10,19	36,19	99,85	1,98
15/03/22	12.30.49	4,18	10,18	36,19	99,88	1,99
15/03/22	12.30.50	4,43	10,17	36,22	99,82	2,11
15/03/22	12.30.51	4,72	10,18	36,24	99,81	2,02
15/03/22	12.30.52	4,79	10,18	36,24	99,81	1,92
15/03/22	12.30.53	4,96	10,20	36,24	99,83	2,13

Marzo 2022

Pag. 4/53

Data	Ora	Profondità	Temperatura	Salinità	OD	Torbidità
GG/MM/AAAA	hh:mm:ss	m	°C	psu	%	FTU
15/03/22	12.30.54	5,01	10,22	36,23	99,85	1,94
15/03/22	12.30.56	5,09	10,20	36,25	99,83	1,91
15/03/22	12.30.57	5,23	10,21	36,24	99,86	2,00
15/03/22	12.30.58	5,30	10,20	36,24	99,88	2,02
15/03/22	12.30.59	5,39	10,20	36,24	99,87	2,00
15/03/22	12.31.00	5,55	10,20	36,25	99,87	1,94
15/03/22	12.31.01	5,63	10,18	36,26	99,90	1,98
15/03/22	12.31.02	5,72	10,17	36,27	99,94	2,23
15/03/22	12.31.04	5,79	10,19	36,25	99,97	1,91
15/03/22	12.31.05	5,80	10,19	36,25	99,98	1,94
15/03/22	12.31.06	5,86	10,18	36,27	99,99	1,89
15/03/22	12.31.07	5,89	10,18	36,27	100,00	2,07
15/03/22	12.31.08	6,05	10,19	36,26	100,06	2,37
15/03/22	12.31.09	6,07	10,20	36,24	100,05	2,41
15/03/22	12.31.10	6,21	10,19	36,29	100,07	3,10
15/03/22	12.31.11	6,23	10,19	36,26	100,03	3,01
15/03/22	12.31.13	6,36	10,18	36,31	100,10	3,96
15/03/22	12.31.14	6,50	10,18	36,32	100,08	3,75
15/03/22	12.31.15	6,54	10,19	36,32	100,07	3,59
15/03/22	12.31.16	6,65	10,19	36,30	100,09	3,89
15/03/22	12.31.18	6,76	10,18	36,35	100,07	3,43
15/03/22	12.31.19	6,95	10,17	36,36	100,12	3,71
15/03/22	12.31.20	7,00	10,17	36,36	100,13	3,75
15/03/22	12.31.21	7,10	10,17	36,38	100,12	4,61
15/03/22	12.31.22	7,24	10,19	36,45	100,12	4,96
15/03/22	12.31.23	7,30	10,21	36,41	100,09	4,24
15/03/22	12.31.24	7,38	10,23	36,42	100,10	4,30
15/03/22	12.31.25	7,54	10,25	36,43	100,11	3,64
15/03/22	12.31.26	7,70	10,24	36,49	100,06	2,76
15/03/22	12.31.27	7,72	10,25	36,45	100,05	3,20
15/03/22	12.31.28	7,85	10,29	36,42	100,01	2,23
15/03/22	12.31.29	8,00	10,29	36,45	100,02	6,33
15/03/22	12.31.30	8,09	10,27	36,47	99,99	2,70
15/03/22	12.31.31	8,23	10,30	36,45	99,98	2,42
15/03/22	12.31.32	8,26	10,28	36,48	100,01	2,56
15/03/22	12.31.33	8,42	10,29	36,49	99,94	2,29
15/03/22	12.31.34	8,48	10,30	36,46	99,94	2,75
15/03/22	12.31.35	8,61	10,30	36,48	99,91	2,02
15/03/22	12.31.36	8,68	10,29	36,49	99,91	2,00
15/03/22	12.31.37	8,88	10,30	36,47	99,87	2,14
15/03/22	12.31.38	8,90	10,33	36,44	99,88	2,04
15/03/22	12.31.39	9,02	10,31	36,47	99,89	1,91
15/03/22	12.31.40	9,11	10,30	36,47	99,87	2,22
15/03/22	12.31.41	9,29	10,31	36,48	99,86	1,88
15/03/22	12.31.42	9,40	10,31	36,47	99,85	2,53
15/03/22	12.31.43	9,49	10,30	36,48	99,83	2,99
15/03/22	12.31.44	9,63	10,32	36,47	99,80	1,91
15/03/22	12.31.45	9,71	10,32	36,46	99,79	2,03
15/03/22	12.31.46	9,87	10,31	36,48	99,80	1,91

Data	Ora	Profondità	Temperatura	Salinità	OD	Torbidità
GG/MM/AAAA	hh:mm:ss	m	°C	psu	%	FTU
15/03/22	12.31.48	10,08	10,30	36,50	99,81	2,00
15/03/22	12.31.49	10,28	10,30	36,50	99,82	2,27
15/03/22	12.31.51	10,36	10,30	36,49	99,80	2,02
15/03/22	12.31.52	10,49	10,31	36,47	99,77	2,30

Marzo 2022

Pag. 6/53

Data	Ora	Profondità	Temperatura	Salinità	OD	Torbidità
GG/MM/AAAA	hh:mm:ss	m	°C	psu	%	FTU
15/03/22	14.28.25	0,45	12,27	35,72	102,08	1,69
15/03/22	14.28.28	0,50	12,28	35,69	101,74	1,80
15/03/22	14.28.34	0,60	12,13	35,77	101,76	1,91
15/03/22	14.28.47	0,65	11,99	35,81	100,54	1,80
15/03/22	14.28.53	0,70	12,15	35,71	99,99	1,91
15/03/22	14.29.06	0,76	12,12	35,74	99,35	1,88
15/03/22	14.29.26	0,80	12,08	35,70	99,04	1,92
15/03/22	14.29.28	0,95	12,03	35,80	99,11	2,00
15/03/22	14.29.29	1,38	11,72	35,70	99,56	2,19
15/03/22	14.29.30	1,62	11,53	35,86	99,88	2,25
15/03/22	14.29.31	1,91	11,44	35,98	99,73	2,17
15/03/22	14.29.32	1,98	11,43	35,97	99,32	2,25
15/03/22	14.29.33	1,99	11,42	35,97	99,31	2,19
15/03/22	14.29.34	2,04	11,41	35,98	99,21	2,13
15/03/22	14.29.35	2,20	11,39	35,99	99,02	2,26
15/03/22	14.29.36	2,33	11,39	36,00	98,86	2,27
15/03/22	14.29.37	2,39	11,40	36,00	98,67	2,15
15/03/22	14.29.39	2,52	11,37	36,00	98,26	2,13
15/03/22	14.29.40	2,58	11,37	36,01	97,97	2,08
15/03/22	14.29.41	2,68	11,36	36,00	97,77	2,25
15/03/22	14.29.42	2,72	11,36	36,02	97,54	2,13
15/03/22	14.29.43	2,85	11,36	36,02	97,38	2,22
15/03/22	14.29.44	2,89	11,32	36,04	97,15	2,02
15/03/22	14.29.45	2,93	11,33	36,01	97,02	2,13
15/03/22	14.29.46	2,94	11,19	36,01	96,82	2,02
15/03/22	14.29.48	2,99	10,95	36,14	96,48	1,92
15/03/22	14.29.54	3,01	10,72	36,20	96,12	1,96
15/03/22	14.30.09	3,05	10,70	36,14	95,21	2,02
15/03/22	14.30.28	3,10	10,66	36,26	94,74	1,99
15/03/22	14.30.38	3,14	10,85	36,07	94,56	2,14
15/03/22	14.30.40	3,28	10,56	36,18	94,34	2,02
15/03/22	14.30.42	3,57	10,47	36,16	94,30	1,99
15/03/22	14.30.43	3,67	10,44	36,16	94,26	2,02
15/03/22	14.30.44	3,83	10,43	36,19	94,24	1,89
15/03/22	14.30.45	4,02	10,42	36,19	94,22	2,00
15/03/22	14.30.47	4,15	10,39	36,21	94,20	2,02
15/03/22	14.30.49	4,35	10,37	36,23	94,17	1,91
15/03/22	14.30.50	4,48	10,37	36,22	94,14	1,99
15/03/22	14.30.51	4,61	10,34	36,23	94,09	1,88
15/03/22	14.30.52	4,86	10,34	36,25	94,09	2,06
15/03/22	14.30.53	4,87	10,35	36,25	94,10	1,94
15/03/22	14.30.54	5,15	10,30	36,26	94,05	2,02
15/03/22	14.30.55	5,26	10,28	36,27	94,08	1,95
15/03/22	14.30.56	5,43	10,28	36,29	94,05	1,80
15/03/22	14.30.57	5,57	10,27	36,32	94,06	1,88
15/03/22	14.30.58	5,69	10,31	36,35	94,06	1,88
15/03/22	14.30.59	5,87	10,31	36,38	94,06	1,80
15/03/22	14.31.00	6,07	10,31	36,37	94,03	1,80
15/03/22	14.31.01	6,24	10,32	36,36	94,02	1,81

Data	Ora	Profondità	Temperatura	Salinità	OD	Torbidità
GG/MM/AAAA	hh:mm:ss	m	°C	psu	%	FTU
15/03/22	14.31.02	6,48	10,31	36,33	94,02	1,88
15/03/22	14.31.03	6,54	10,27	36,35	94,02	1,94
15/03/22	14.31.04	6,91	10,26	36,33	93,98	2,02
15/03/22	14.31.05	6,98	10,23	36,36	94,05	1,99
15/03/22	14.31.06	7,28	10,21	36,37	94,06	2,11
15/03/22	14.31.07	7,50	10,21	36,38	94,07	2,02
15/03/22	14.31.08	7,62	10,20	36,39	94,14	2,04
15/03/22	14.31.09	7,79	10,21	36,37	94,19	2,08
15/03/22	14.31.10	7,97	10,20	36,38	94,23	2,07
15/03/22	14.31.11	8,08	10,21	36,38	94,23	1,99

Marzo 2022

Pag. 8/53

Data	Ora	Profondità	Temperatura	Salinità	OD	Torbidità
GG/MM/AAAA	hh:mm:ss	m	°C	psu	%	FTU
15/03/22	14.20.17	0,46	11,20	36,05	101,37	2,45
15/03/22	14.20.35	0,54	11,12	36,12	99,54	2,23
15/03/22	14.20.49	0,60	11,10	36,10	99,25	2,08
15/03/22	14.21.18	0,66	11,06	36,13	98,95	2,13
15/03/22	14.21.19	0,74	11,05	36,14	98,95	2,23
15/03/22	14.21.22	1,01	11,05	36,13	99,25	2,27
15/03/22	14.21.23	1,22	11,08	36,09	99,58	2,22
15/03/22	14.21.24	1,49	11,02	36,15	100,13	2,19
15/03/22	14.21.25	1,67	11,03	36,15	100,47	2,04
15/03/22	14.21.26	2,00	11,02	36,16	100,40	2,33
15/03/22	14.21.27	2,29	11,02	36,13	99,99	2,22
15/03/22	14.21.29	2,45	11,02	36,16	99,89	2,23
15/03/22	14.21.30	2,77	10,97	36,13	99,75	2,22
15/03/22	14.21.33	3,04	10,92	36,11	99,19	2,34
15/03/22	14.21.40	3,11	10,86	36,20	98,06	2,32
15/03/22	14.21.46	3,17	10,87	36,16	97,47	2,22
15/03/22	14.21.53	3,25	10,80	36,21	96,98	2,13
15/03/22	14.22.01	3,36	10,75	36,17	96,68	2,34
15/03/22	14.22.15	3,44	10,83	36,17	96,19	2,45
15/03/22	14.22.25	3,70	10,75	36,17	95,82	2,26
15/03/22	14.22.26	3,82	10,63	36,11	95,64	2,27
15/03/22	14.22.27	4,11	10,56	36,19	95,62	2,30
15/03/22	14.22.28	4,14	10,55	36,16	95,57	2,42
15/03/22	14.22.29	4,18	10,54	36,19	95,57	2,40
15/03/22	14.22.30	4,41	10,53	36,16	95,59	2,23
15/03/22	14.22.31	4,47	10,50	36,21	95,53	2,11
15/03/22	14.22.32	4,69	10,50	36,19	95,53	2,46
15/03/22	14.22.33	4,84	10,49	36,19	95,51	2,32
15/03/22	14.22.34	5,10	10,49	36,21	95,51	2,27
15/03/22	14.22.35	5,21	10,48	36,21	95,52	2,22
15/03/22	14.22.39	5,37	10,46	36,24	95,46	2,06
15/03/22	14.22.41	5,42	10,47	36,25	95,47	2,13
15/03/22	14.22.42	5,68	10,46	36,29	95,43	2,23
15/03/22	14.22.43	5,84	10,46	36,26	95,38	2,34
15/03/22	14.22.44	5,90	10,43	36,28	95,39	2,17
15/03/22	14.22.46	6,06	10,38	36,32	95,42	2,14
15/03/22	14.22.47	6,30	10,37	36,31	95,35	2,06
15/03/22	14.22.48	6,52	10,32	36,28	95,36	2,06
15/03/22	14.22.49	6,53	10,30	36,32	95,37	2,23
15/03/22	14.22.50	6,59	10,26	36,35	95,36	2,10
15/03/22	14.22.51	6,67	10,25	36,33	95,45	2,08
15/03/22	14.22.54	6,79	10,23	36,35	95,40	2,00
15/03/22	14.22.55	6,91	10,23	36,34	95,44	1,91
15/03/22	14.22.56	6,98	10,21	36,35	95,45	2,02
15/03/22	14.22.57	7,19	10,21	36,34	95,44	1,96
15/03/22	14.22.59	7,21	10,19	36,36	95,42	1,91
15/03/22	14.23.00	7,41	10,18	36,38	95,42	2,02
15/03/22	14.23.01	7,46	10,20	36,35	95,46	1,92
15/03/22	14.23.04	7,63	10,18	36,36	95,44	1,95

Data	Ora	Profondità	Temperatura	Salinità	OD	Torbidità
GG/MM/AAAA	hh:mm:ss	m	°C	psu	%	FTU
15/03/22	14.23.05	7,65	10,18	36,37	95,47	1,88
15/03/22	14.23.06	7,77	10,19	36,36	95,46	2,02
15/03/22	14.23.07	7,80	10,19	36,37	95,43	1,87
15/03/22	14.23.08	8,11	10,18	36,38	95,43	2,02
15/03/22	14.23.10	8,23	10,20	36,40	95,43	1,94
15/03/22	14.23.12	8,28	10,18	36,43	95,44	1,94
15/03/22	14.23.13	8,30	10,18	36,41	95,46	1,94
15/03/22	14.23.14	8,52	10,18	36,40	95,43	2,02
15/03/22	14.23.15	8,65	10,18	36,42	95,42	1,88
15/03/22	14.23.16	8,72	10,19	36,41	95,41	1,99
15/03/22	14.23.17	8,95	10,18	36,42	95,37	1,91
15/03/22	14.23.18	9,01	10,19	36,39	95,41	2,02
15/03/22	14.23.19	9,06	10,17	36,42	95,42	1,85

Marzo 2022

Pag. 10/53

Data	Ora	Profondità	Temperatura	Salinità	OD	Torbidità
GG/MM/AAAA	hh:mm:ss	m	°C	psu	%	FTU
15/03/22	14.10.26	0,54	11,08	36,13	100,75	2,33
15/03/22	14.10.50	0,65	10,78	36,31	101,37	2,10
15/03/22	14.11.19	0,75	10,90	36,28	100,72	2,13
15/03/22	14.11.32	0,80	10,82	36,30	100,45	2,06
15/03/22	14.11.43	0,87	10,87	36,31	100,50	2,34
15/03/22	14.11.47	0,96	10,78	36,25	100,41	2,22
15/03/22	14.11.48	1,43	10,76	36,25	100,66	2,29
15/03/22	14.11.49	1,55	10,70	36,27	101,09	2,13
15/03/22	14.11.51	1,61	10,60	36,22	100,89	2,44
15/03/22	14.11.52	1,71	10,59	36,23	100,67	2,57
15/03/22	14.11.53	1,80	10,59	36,25	100,60	2,34
15/03/22	14.11.54	1,92	10,55	36,26	100,47	2,33
15/03/22	14.11.55	2,05	10,56	36,22	101,02	2,23
15/03/22	14.11.56	2,08	10,56	36,26	101,00	2,45
15/03/22	14.11.57	2,27	10,56	36,24	100,87	2,36
15/03/22	14.11.58	2,43	10,54	36,20	100,62	2,45
15/03/22	14.11.59	2,64	10,53	36,21	100,35	2,32
15/03/22	14.12.00	2,76	10,51	36,20	100,11	2,23
15/03/22	14.12.02	2,88	10,49	36,20	99,78	2,36
15/03/22	14.12.04	2,99	10,49	36,22	99,54	2,23
15/03/22	14.12.05	3,04	10,49	36,22	99,44	2,34
15/03/22	14.12.47	3,08	10,46	36,25	96,54	2,23
15/03/22	14.12.56	3,17	10,46	36,24	96,35	2,27
15/03/22	14.12.57	3,55	10,44	36,25	96,14	2,30
15/03/22	14.12.58	3,78	10,45	36,24	96,06	2,34
15/03/22	14.12.59	3,94	10,45	36,26	95,97	2,25
15/03/22	14.13.00	4,05	10,46	36,24	95,90	2,26
15/03/22	14.13.01	4,14	10,46	36,26	95,90	2,15
15/03/22	14.13.02	4,26	10,44	36,26	95,82	2,29
15/03/22	14.13.03	4,56	10,45	36,23	95,75	2,15
15/03/22	14.13.04	4,63	10,43	36,25	95,78	2,33
15/03/22	14.13.05	4,81	10,42	36,27	95,72	2,33
15/03/22	14.13.06	5,00	10,40	36,33	95,71	2,37
15/03/22	14.13.07	5,17	10,41	36,32	95,66	2,32
15/03/22	14.13.09	5,43	10,43	36,40	95,61	2,13
15/03/22	14.13.10	5,73	10,43	36,43	95,58	2,22
15/03/22	14.13.11	5,85	10,44	36,42	95,58	2,25
15/03/22	14.13.12	5,90	10,44	36,42	95,55	2,08
15/03/22	14.13.13	6,14	10,46	36,41	95,55	2,23
15/03/22	14.13.14	6,15	10,42	36,44	95,53	2,25
15/03/22	14.13.15	6,19	10,46	36,39	95,53	2,04
15/03/22	14.13.16	6,44	10,44	36,43	95,49	2,25
15/03/22	14.13.17	6,60	10,45	36,41	95,47	2,26
15/03/22	14.13.18	6,85	10,45	36,38	95,46	2,34
15/03/22	14.13.19	6,95	10,41	36,39	95,44	2,13
15/03/22	14.13.20	7,11	10,39	36,38	95,47	2,19
15/03/22	14.13.21	7,30	10,38	36,35	95,44	2,14
15/03/22	14.13.22	7,68	10,32	36,38	95,43	2,38
15/03/22	14.13.23	7,71	10,30	36,35	95,42	2,15

Marzo 2022

Pag. 11/53

Data	Ora	Profondità	Temperatura	Salinità	OD	Torbidità
GG/MM/AAAA	hh:mm:ss	m	°C	psu	%	FTU
15/03/22	14.13.24	7,97	10,24	36,38	95,42	2,03
15/03/22	14.13.25	8,16	10,21	36,34	95,43	2,23
15/03/22	14.13.26	8,23	10,20	36,37	95,45	2,13
15/03/22	14.13.27	8,42	10,20	36,37	95,50	2,14
15/03/22	14.13.29	8,60	10,21	36,35	95,51	2,29
15/03/22	14.13.30	8,72	10,18	36,36	95,53	2,25
15/03/22	14.13.32	8,84	10,14	36,36	95,56	2,27
15/03/22	14.13.33	8,99	10,13	36,35	95,53	2,34
15/03/22	14.13.34	9,02	10,13	36,35	95,56	2,45
15/03/22	14.13.35	9,18	10,11	36,37	95,62	2,34
15/03/22	14.13.36	9,46	10,09	36,37	95,62	2,34
15/03/22	14.13.37	9,76	10,07	36,37	95,56	2,34
15/03/22	14.13.42	9,84	10,04	36,39	95,64	2,34
15/03/22	14.13.43	9,94	10,03	36,41	95,64	2,30
15/03/22	14.13.45	10,00	10,03	36,41	95,71	2,46
15/03/22	14.13.46	10,25	10,05	36,41	95,66	2,45
15/03/22	14.13.47	10,29	10,06	36,39	95,64	2,33
15/03/22	14.13.48	10,50	10,03	36,44	95,63	2,21
15/03/22	14.13.49	10,54	10,05	36,42	95,71	2,46
15/03/22	14.13.50	10,67	10,04	36,44	95,65	2,30
15/03/22	14.13.52	10,86	10,08	36,46	95,61	2,30
15/03/22	14.13.53	11,07	10,14	36,49	95,63	2,42
15/03/22	14.13.54	11,14	10,16	36,47	95,58	2,27
15/03/22	14.13.56	11,25	10,18	36,48	95,54	2,14
15/03/22	14.13.57	11,38	10,18	36,47	95,54	2,10
15/03/22	14.13.58	11,56	10,17	36,51	95,53	2,34
15/03/22	14.13.59	11,70	10,16	36,53	95,48	2,22
15/03/22	14.14.01	11,87	10,19	36,48	95,47	2,22
15/03/22	14.14.02	12,01	10,18	36,51	95,46	2,23
15/03/22	14.14.03	12,12	10,19	36,50	95,45	2,14
15/03/22	14.14.04	12,39	10,23	36,69	95,47	2,26
15/03/22	14.14.05	12,40	10,33	36,58	95,49	2,08
15/03/22	14.14.07	12,56	10,38	36,61	95,41	2,06
15/03/22	14.14.08	12,95	10,39	36,60	95,42	2,13
15/03/22	14.14.09	13,07	10,40	36,59	95,36	2,15
15/03/22	14.14.10	13,25	10,40	36,59	95,35	2,13
15/03/22	14.14.11	13,39	10,40	36,59	95,30	2,23
15/03/22	14.14.12	13,66	10,50	36,70	95,34	2,19
15/03/22	14.14.13	13,68	10,55	36,81	95,29	2,17
15/03/22	14.14.14	13,91	10,62	36,75	95,28	1,99
15/03/22	14.14.15	13,97	10,65	36,79	95,21	2,11
15/03/22	14.14.16	14,14	10,66	36,77	95,17	2,03
15/03/22	14.14.17	14,31	10,67	36,78	95,12	2,02
15/03/22	14.14.18	14,39	10,70	36,78	95,11	2,27
15/03/22	14.14.19	14,51	10,70	36,76	95,10	2,08
15/03/22	14.14.20	14,56	10,71	36,77	95,08	2,04
15/03/22	14.14.21	14,59	10,70	36,76	95,08	2,11
15/03/22	14.14.22	14,65	10,69	36,79	95,08	2,13
15/03/22	14.14.23	14,85	10,70	36,79	95,08	2,17

Data	Ora	Profondità	Temperatura	Salinità	OD	Torbidità
GG/MM/AAAA	hh:mm:ss	m	°C	psu	%	FTU
15/03/22	14.14.25	15,06	10,71	36,79	95,07	2,26
15/03/22	14.14.28	15,22	10,74	36,74	95,08	2,13
15/03/22	14.14.29	15,38	10,72	36,74	95,02	2,30
15/03/22	14.14.30	15,53	10,69	36,72	94,99	2,26
15/03/22	14.14.31	15,74	10,68	36,75	95,00	2,33
15/03/22	14.14.33	16,05	10,67	36,74	95,00	2,38
15/03/22	14.14.35	16,25	10,66	36,75	95,02	2,21
15/03/22	14.14.37	16,34	10,64	36,76	95,06	2,06
15/03/22	14.14.39	16,41	10,65	36,76	95,07	2,08
15/03/22	14.14.40	16,51	10,67	36,72	95,11	2,25
15/03/22	14.14.42	16,65	10,66	36,73	95,15	2,26
15/03/22	14.14.43	16,66	10,62	36,75	95,13	2,45
15/03/22	14.14.44	16,79	10,63	36,71	95,07	2,22

Marzo 2022

Pag. 13/53

Data	Ora	Profondità	Temperatura	Salinità	OD	Torbidità
GG/MM/AAAA	hh:mm:ss	m	°C	psu	%	FTU
15/03/22	14.40.45	0,45	11,26	36,14	100,84	2,45
15/03/22	14.41.01	0,50	11,29	36,07	100,20	2,30
15/03/22	14.41.37	0,70	11,33	36,06	98,58	2,34
15/03/22	14.41.50	0,80	11,21	36,10	98,12	2,45
15/03/22	14.41.54	1,01	11,20	36,09	98,17	2,40
15/03/22	14.41.55	1,05	11,14	36,08	98,75	2,56
15/03/22	14.41.56	1,18	11,10	36,11	99,27	2,52
15/03/22	14.41.57	1,36	11,04	36,06	99,64	2,70
15/03/22	14.41.58	1,48	10,89	36,08	100,00	2,63
15/03/22	14.41.59	1,65	10,82	36,11	100,14	2,78
15/03/22	14.42.00	1,83	10,78	36,12	100,00	2,78
15/03/22	14.42.01	1,84	10,75	36,14	99,81	2,67
15/03/22	14.42.02	1,98	10,75	36,14	99,58	2,70
15/03/22	14.42.03	2,11	10,74	36,13	99,30	2,65
15/03/22	14.42.04	2,29	10,74	36,13	98,79	2,87
15/03/22	14.42.05	2,39	10,71	36,13	98,47	2,90
15/03/22	14.42.06	2,43	10,72	36,14	98,63	2,89
15/03/22	14.42.07	2,59	10,68	36,16	98,46	3,01
15/03/22	14.42.08	2,67	10,67	36,14	98,20	3,09
15/03/22	14.42.09	2,72	10,65	36,17	97,86	3,10
15/03/22	14.42.11	2,85	10,63	36,16	97,25	3,24
15/03/22	14.42.12	2,96	10,64	36,16	96,97	3,55
15/03/22	14.42.13	3,00	10,60	36,18	96,64	3,82
15/03/22	14.42.25	3,05	10,59	36,20	94,23	3,35
15/03/22	14.42.39	3,11	10,57	36,21	92,61	3,13
15/03/22	14.43.04	3,17	10,52	36,23	91,27	3,10
15/03/22	14.43.06	3,34	10,52	36,21	91,14	2,78
15/03/22	14.43.09	3,51	10,47	36,22	90,90	2,72
15/03/22	14.43.10	3,85	10,44	36,21	90,76	2,45
15/03/22	14.43.11	3,92	10,44	36,22	90,75	2,45
15/03/22	14.43.12	4,06	10,43	36,22	90,68	2,49
15/03/22	14.43.13	4,17	10,43	36,22	90,60	2,55
15/03/22	14.43.14	4,35	10,42	36,22	90,54	3,32
15/03/22	14.43.15	4,55	10,42	36,23	90,51	2,78
15/03/22	14.43.16	4,69	10,40	36,24	90,45	2,44
15/03/22	14.43.17	4,79	10,41	36,23	90,45	2,57
15/03/22	14.43.18	4,89	10,38	36,23	90,38	2,78
15/03/22	14.43.19	5,21	10,37	36,26	90,33	2,41
15/03/22	14.43.20	5,35	10,36	36,25	90,33	2,52
15/03/22	14.43.21	5,62	10,33	36,25	90,28	2,44
15/03/22	14.43.24	5,83	10,31	36,27	90,22	2,34
15/03/22	14.43.27	5,95	10,28	36,30	90,25	2,19
15/03/22	14.43.28	6,16	10,29	36,31	90,18	2,14
15/03/22	14.43.29	6,27	10,30	36,27	90,18	2,33
15/03/22	14.43.30	6,30	10,25	36,32	90,13	2,19
15/03/22	14.43.31	6,36	10,28	36,29	90,15	2,00
15/03/22	14.43.32	6,40	10,27	36,31	90,13	2,13
15/03/22	14.43.33	6,48	10,24	36,32	90,13	2,03
15/03/22	14.43.34	6,60	10,26	36,30	90,13	2,21

Data	Ora	Profondità	Temperatura	Salinità	OD	Torbidità
GG/MM/AAAA	hh:mm:ss	m	°C	psu	%	FTU
15/03/22	14.43.35	6,63	10,26	36,31	90,11	2,29
15/03/22	14.43.36	6,87	10,25	36,33	90,11	2,25
15/03/22	14.43.37	6,89	10,25	36,31	90,06	2,68
15/03/22	14.43.38	7,09	10,23	36,36	90,05	1,96
15/03/22	14.43.40	7,19	10,22	36,41	90,01	1,92
15/03/22	14.43.42	7,43	10,24	36,36	90,00	2,13
15/03/22	14.43.44	7,54	10,21	36,38	89,99	2,33
15/03/22	14.43.45	7,70	10,20	36,37	89,97	2,11
15/03/22	14.43.47	7,83	10,21	36,39	89,96	2,78
15/03/22	14.43.48	7,84	10,20	36,38	89,97	2,56
15/03/22	14.43.50	8,00	10,18	36,40	89,99	2,79
15/03/22	14.43.51	8,01	10,19	36,39	90,01	2,76
15/03/22	14.43.52	8,13	10,21	36,39	89,95	3,05
15/03/22	14.43.53	8,36	10,19	36,41	89,97	3,40
15/03/22	14.43.54	8,38	10,18	36,42	89,97	3,21
15/03/22	14.43.55	8,56	10,21	36,40	89,93	3,45
15/03/22	14.43.56	8,66	10,21	36,43	89,87	3,40
15/03/22	14.43.57	8,81	10,21	36,43	89,89	3,21
15/03/22	14.43.58	8,90	10,21	36,44	89,88	3,43
15/03/22	14.44.01	9,04	10,23	36,42	89,94	3,66
15/03/22	14.44.02	9,06	10,21	36,44	89,92	4,45
15/03/22	14.44.03	9,11	10,22	36,43	89,90	3,41

Marzo 2022

Pag. 15/53

Data	Ora	Profondità	Temperatura	Salinità	OD	Torbidità
GG/MM/AAAA	hh:mm:ss	m	°C	psu	%	FTU
15/03/22	13.57.39	0,38	11,23	36,02	101,46	2,22
15/03/22	13.58.02	0,58	11,10	36,21	100,88	2,23
15/03/22	13.58.06	0,64	11,03	36,27	100,85	2,29
15/03/22	13.58.10	0,72	11,01	36,24	101,12	2,34
15/03/22	13.58.11	0,83	11,01	36,22	101,19	2,33
15/03/22	13.58.12	0,94	11,03	36,23	101,47	2,25
15/03/22	13.58.13	1,02	11,02	36,23	101,85	2,29
15/03/22	13.58.14	1,04	11,02	36,23	102,13	2,10
15/03/22	13.58.31	1,13	11,03	36,22	100,80	2,23
15/03/22	13.58.46	1,20	11,02	36,24	100,32	2,13
15/03/22	13.58.56	1,25	11,00	36,26	100,40	2,33
15/03/22	13.58.57	1,41	11,01	36,23	100,29	2,21
15/03/22	13.58.58	1,58	11,02	36,24	100,05	2,17
15/03/22	13.58.59	1,81	11,00	36,23	99,76	2,22
15/03/22	13.59.00	1,87	10,99	36,23	99,50	2,23
15/03/22	13.59.01	2,16	10,94	36,19	99,41	2,14
15/03/22	13.59.02	2,19	10,96	36,22	99,45	2,13
15/03/22	13.59.03	2,33	10,92	36,19	99,35	2,22
15/03/22	13.59.04	2,37	10,91	36,21	99,27	2,13
15/03/22	13.59.05	2,43	10,92	36,22	99,16	2,11
15/03/22	13.59.07	2,47	10,91	36,22	98,97	2,22
15/03/22	13.59.09	2,57	10,93	36,23	98,79	2,04
15/03/22	13.59.10	2,77	10,93	36,19	98,67	2,23
15/03/22	13.59.12	2,80	10,92	36,22	98,51	2,34
15/03/22	13.59.13	2,94	10,91	36,21	98,43	2,11
15/03/22	13.59.14	2,99	10,90	36,23	98,28	2,13
15/03/22	13.59.15	3,06	10,93	36,19	98,23	2,29
15/03/22	13.59.34	3,16	10,93	36,22	97,17	2,04
15/03/22	13.59.49	3,22	10,90	36,21	96,85	2,13
15/03/22	14.00.02	3,25	10,90	36,20	96,71	2,11
15/03/22	14.00.03	3,34	10,88	36,18	96,68	2,33
15/03/22	14.00.06	3,36	10,90	36,22	96,60	2,13
15/03/22	14.00.07	3,49	10,92	36,20	96,53	2,34
15/03/22	14.00.08	3,64	10,90	36,21	96,44	2,11
15/03/22	14.00.09	3,75	10,84	36,18	96,36	2,23
15/03/22	14.00.10	3,87	10,77	36,14	96,31	2,42
15/03/22	14.00.11	3,98	10,70	36,16	96,27	2,29
15/03/22	14.00.12	4,03	10,65	36,22	96,24	2,32
15/03/22	14.00.13	4,16	10,65	36,22	96,30	2,30
15/03/22	14.00.15	4,26	10,54	36,16	96,29	2,19
15/03/22	14.00.16	4,29	10,50	36,20	96,31	2,40
15/03/22	14.00.17	4,37	10,50	36,21	96,31	2,23
15/03/22	14.00.18	4,48	10,48	36,20	96,35	2,41
15/03/22	14.00.19	4,59	10,47	36,23	96,43	2,33
15/03/22	14.00.20	4,69	10,46	36,24	96,37	2,25
15/03/22	14.00.21	4,74	10,45	36,23	96,42	2,37
15/03/22	14.00.22	4,82	10,43	36,27	96,47	2,34
15/03/22	14.00.23	4,83	10,44	36,25	96,45	2,87
15/03/22	14.00.24	4,92	10,42	36,28	96,46	2,13

Marzo 2022

Pag. 16/53

Data	Ora	Profondità	Temperatura	Salinità	OD	Torbidità
GG/MM/AAAA	hh:mm:ss	m	°C	psu	%	FTU
15/03/22	14.00.25	4,97	10,42	36,29	96,52	2,29
15/03/22	14.00.26	4,98	10,42	36,26	96,49	2,07
15/03/22	14.00.27	5,04	10,40	36,28	96,51	2,23
15/03/22	14.00.28	5,06	10,39	36,28	96,52	2,13
15/03/22	14.00.29	5,09	10,38	36,28	96,59	2,23
15/03/22	14.00.31	5,25	10,39	36,30	96,53	2,11
15/03/22	14.00.32	5,33	10,36	36,33	96,55	2,23
15/03/22	14.00.33	5,35	10,38	36,29	96,62	2,17
15/03/22	14.00.35	5,42	10,39	36,28	96,59	2,11
15/03/22	14.00.36	5,43	10,35	36,34	96,68	2,25
15/03/22	14.00.37	5,45	10,36	36,32	96,68	2,13
15/03/22	14.00.38	5,49	10,36	36,33	96,63	2,15
15/03/22	14.00.39	5,50	10,37	36,34	96,65	2,32
15/03/22	14.00.40	5,57	10,37	36,29	96,68	2,29
15/03/22	14.00.42	5,60	10,35	36,32	96,73	2,23
15/03/22	14.00.44	5,67	10,34	36,33	96,74	2,25
15/03/22	14.00.45	5,77	10,33	36,35	96,76	2,15
15/03/22	14.00.46	5,83	10,34	36,32	96,73	2,23
15/03/22	14.00.47	6,09	10,36	36,30	96,70	2,23
15/03/22	14.00.48	6,37	10,25	36,29	96,66	2,13
15/03/22	14.00.49	6,48	10,22	36,26	96,65	2,23
15/03/22	14.00.50	6,55	10,19	36,28	96,67	2,10
15/03/22	14.00.51	6,61	10,19	36,32	96,75	2,22
15/03/22	14.00.52	6,73	10,19	36,34	96,72	2,11
15/03/22	14.00.53	6,80	10,19	36,31	96,74	2,30
15/03/22	14.00.54	6,89	10,17	36,32	96,80	2,13
15/03/22	14.00.55	6,96	10,16	36,33	96,75	2,33
15/03/22	14.00.56	6,97	10,16	36,31	96,82	2,15
15/03/22	14.00.57	7,01	10,14	36,32	96,79	2,36
15/03/22	14.01.00	7,13	10,13	36,32	96,93	2,27
15/03/22	14.01.01	7,15	10,11	36,36	96,96	2,10
15/03/22	14.01.02	7,27	10,11	36,34	96,94	2,34
15/03/22	14.01.03	7,29	10,11	36,33	96,92	2,04
15/03/22	14.01.05	7,39	10,12	36,33	96,94	2,13
15/03/22	14.01.07	7,44	10,10	36,35	96,95	2,14
15/03/22	14.01.09	7,48	10,09	36,36	96,98	2,11
15/03/22	14.01.10	7,67	10,12	36,33	97,01	2,02
15/03/22	14.01.11	7,74	10,09	36,40	96,99	2,22
15/03/22	14.01.12	8,00	10,13	36,37	97,00	2,29
15/03/22	14.01.13	8,15	10,11	36,37	96,96	2,10
15/03/22	14.01.15	8,27	10,11	36,38	97,03	2,13
15/03/22	14.01.19	8,30	10,11	36,37	97,00	2,02
15/03/22	14.01.20	8,35	10,09	36,40	97,06	2,26
15/03/22	14.01.21	8,38	10,10	36,38	97,10	2,11
15/03/22	14.01.22	8,46	10,10	36,39	97,05	2,22
15/03/22	14.01.25	8,51	10,10	36,37	97,10	2,06
15/03/22	14.01.26	8,56	10,10	36,38	97,06	2,13
15/03/22	14.01.27	8,61	10,08	36,39	97,10	2,21
15/03/22	14.01.28	8,70	10,08	36,39	97,13	2,03

Marzo 2022

Pag. 17/53

Data	Ora	Profondità	Temperatura	Salinità	OD	Torbidità
GG/MM/AAAA	hh:mm:ss	m	°C	psu	%	FTU
15/03/22	14.01.30	8,75	10,08	36,39	97,12	2,27
15/03/22	14.01.31	8,89	10,08	36,41	97,11	2,26
15/03/22	14.01.32	9,05	10,09	36,40	97,10	2,13
15/03/22	14.01.33	9,11	10,08	36,39	97,06	2,30
15/03/22	14.01.34	9,13	10,08	36,38	97,06	2,13
15/03/22	14.01.35	9,22	10,09	36,40	97,05	2,11
15/03/22	14.01.36	9,23	10,08	36,38	97,09	2,13
15/03/22	14.01.37	9,34	10,06	36,42	97,05	2,29
15/03/22	14.01.40	9,45	10,07	36,37	97,12	2,84
15/03/22	14.01.41	9,60	10,08	36,39	97,12	2,23
15/03/22	14.01.42	9,67	10,06	36,40	97,09	2,26
15/03/22	14.01.43	9,69	10,08	36,40	97,05	2,22
15/03/22	14.01.44	9,71	10,04	36,41	97,07	2,06
15/03/22	14.01.45	9,73	10,05	36,41	97,09	2,13
15/03/22	14.01.46	9,92	10,06	36,42	97,08	2,34
15/03/22	14.01.47	9,93	10,06	36,42	97,09	2,11
15/03/22	14.01.48	10,04	10,06	36,42	97,03	2,10
15/03/22	14.01.50	10,12	10,05	36,43	97,11	2,21
15/03/22	14.01.51	10,18	10,07	36,40	97,12	2,32
15/03/22	14.01.54	10,27	10,04	36,45	97,16	2,03
15/03/22	14.01.55	10,30	10,03	36,45	97,17	2,33
15/03/22	14.01.56	10,45	10,05	36,44	97,12	2,23
15/03/22	14.01.58	10,50	10,06	36,42	97,17	2,06
15/03/22	14.01.59	10,53	10,04	36,45	97,17	2,04
15/03/22	14.02.00	10,57	10,05	36,44	97,18	2,25
15/03/22	14.02.01	10,66	10,06	36,42	97,17	2,08
15/03/22	14.02.02	10,86	10,05	36,48	97,12	2,08
15/03/22	14.02.04	10,90	10,07	36,48	97,12	2,10
15/03/22	14.02.05	10,96	10,06	36,48	97,16	2,13
15/03/22	14.02.06	11,22	10,07	36,49	97,07	2,02
15/03/22	14.02.07	11,26	10,08	36,49	97,00	2,22
15/03/22	14.02.08	11,36	10,09	36,48	97,05	2,02
15/03/22	14.02.10	11,47	10,10	36,47	97,07	2,03
15/03/22	14.02.11	11,58	10,10	36,47	97,02	2,45
15/03/22	14.02.12	11,74	10,08	36,52	96,99	2,03
15/03/22	14.02.14	11,78	10,10	36,51	97,03	2,07
15/03/22	14.02.15	11,94	10,10	36,50	96,98	2,08
15/03/22	14.02.16	12,11	10,10	36,50	96,95	2,00
15/03/22	14.02.17	12,22	10,12	36,51	96,99	2,14
15/03/22	14.02.19	12,37	10,11	36,50	97,00	2,07
15/03/22	14.02.22	12,52	10,14	36,50	96,93	2,03
15/03/22	14.02.23	12,54	10,14	36,50	96,94	2,10
15/03/22	14.02.24	12,66	10,13	36,51	96,95	2,27
15/03/22	14.02.25	12,76	10,14	36,56	96,96	2,22
15/03/22	14.02.28	12,81	10,18	36,51	96,96	2,33
15/03/22	14.02.29	12,99	10,18	36,56	96,95	2,44
15/03/22	14.02.30	13,04	10,16	36,55	96,95	2,23
15/03/22	14.02.33	13,21	10,17	36,54	96,94	2,25
15/03/22	14.02.42	13,35	10,18	36,56	97,07	2,15

Data	Ora	Profondità	Temperatura	Salinità	OD	Torbidità
GG/MM/AAAA	hh:mm:ss	m	°C	psu	%	FTU
15/03/22	14.02.50	13,45	10,18	36,56	97,20	2,30
15/03/22	14.02.51	13,59	10,19	36,55	97,15	2,34
15/03/22	14.02.52	13,68	10,17	36,55	97,09	2,13
15/03/22	14.02.54	13,74	10,20	36,52	97,09	2,33
15/03/22	14.02.55	13,88	10,18	36,56	97,03	2,41
15/03/22	14.02.56	13,95	10,17	36,57	96,99	2,23
15/03/22	14.02.58	14,02	10,19	36,57	96,98	2,19
15/03/22	14.02.59	14,08	10,18	36,55	96,99	2,13
15/03/22	14.03.00	14,13	10,18	36,53	96,97	2,23
15/03/22	14.03.01	14,24	10,19	36,55	96,97	2,26
15/03/22	14.03.05	14,54	10,19	36,57	96,96	2,49
15/03/22	14.03.09	14,66	10,20	36,58	96,95	2,56
15/03/22	14.03.12	14,73	10,20	36,57	96,99	2,41
15/03/22	14.03.15	14,83	10,20	36,55	97,04	2,46
15/03/22	14.03.17	14,90	10,21	36,54	97,08	2,64
15/03/22	14.03.22	15,07	10,20	36,55	97,17	2,63
15/03/22	14.03.24	15,16	10,21	36,57	97,10	2,30
15/03/22	14.03.28	15,28	10,21	36,56	97,00	2,46
15/03/22	14.03.32	15,35	10,22	36,56	97,12	2,61
15/03/22	14.03.48	15,60	10,21	36,55	97,36	12,07

Marzo 2022

Pag. 19/53

Data	Ora	Profondità	Temperatura	Salinità	OD	Torbidità
GG/MM/AAAA	hh:mm:ss	m	°C	psu	%	FTU
15/03/22	14.48.22	0,43	11,56	35,78	99,71	2,26
15/03/22	14.48.30	0,51	11,54	35,74	99,51	2,26
15/03/22	14.48.39	0,52	11,45	35,78	98,66	2,33
15/03/22	14.48.51	0,55	11,48	35,76	98,14	2,33
15/03/22	14.49.12	0,58	11,52	35,74	97,32	2,23
15/03/22	14.49.20	0,60	11,56	35,71	97,29	2,25
15/03/22	14.49.26	0,73	11,56	35,67	96,98	2,45
15/03/22	14.49.27	1,06	11,51	35,72	97,80	2,46
15/03/22	14.49.28	1,34	11,50	35,80	98,92	2,55
15/03/22	14.49.29	1,47	11,52	35,84	99,32	2,49
15/03/22	14.49.30	1,65	11,52	35,84	99,19	2,38
15/03/22	14.49.32	1,89	11,51	35,85	98,63	2,44
15/03/22	14.49.33	1,93	11,52	35,83	98,31	2,68
15/03/22	14.49.34	2,08	11,49	35,88	98,03	2,67
15/03/22	14.49.35	2,41	11,34	35,72	97,73	2,83
15/03/22	14.49.36	2,56	11,13	35,88	97,55	2,78
15/03/22	14.49.37	2,74	11,05	35,94	97,32	2,89
15/03/22	14.49.38	2,92	10,96	36,00	97,02	3,13
15/03/22	14.49.39	2,99	10,89	36,02	96,81	3,03
15/03/22	14.49.41	3,01	10,87	36,05	96,30	2,89
15/03/22	14.49.47	3,03	10,80	36,06	95,08	2,76
15/03/22	14.49.53	3,10	10,81	36,08	94,20	2,95
15/03/22	14.50.05	3,12	10,73	36,12	92,79	3,32
15/03/22	14.50.17	3,17	10,60	36,20	92,04	2,78
15/03/22	14.50.23	3,24	10,58	36,20	91,76	2,86
15/03/22	14.50.31	3,35	10,65	36,13	91,54	3,02
15/03/22	14.50.32	3,41	10,58	36,20	91,33	2,78
15/03/22	14.50.33	3,65	10,54	36,20	91,16	2,84
15/03/22	14.50.34	3,76	10,52	36,20	91,14	3,40
15/03/22	14.50.35	3,87	10,51	36,19	91,04	3,37
15/03/22	14.50.36	3,94	10,49	36,22	91,06	3,54
15/03/22	14.50.37	4,02	10,47	36,25	91,01	3,37
15/03/22	14.50.38	4,07	10,45	36,25	90,97	3,22
15/03/22	14.50.39	4,14	10,45	36,23	90,94	3,59
15/03/22	14.50.40	4,25	10,42	36,26	90,94	3,77
15/03/22	14.50.41	4,30	10,41	36,25	90,91	3,54
15/03/22	14.50.43	4,44	10,39	36,26	90,84	3,71
15/03/22	14.50.44	4,49	10,38	36,26	90,83	4,19
15/03/22	14.50.45	4,58	10,36	36,27	90,81	3,21
15/03/22	14.50.46	4,61	10,35	36,29	90,76	3,33
15/03/22	14.50.48	4,68	10,35	36,27	90,79	3,51
15/03/22	14.50.49	4,72	10,34	36,30	90,75	3,39
15/03/22	14.50.50	4,78	10,32	36,32	90,73	3,86
15/03/22	14.50.52	4,82	10,33	36,31	90,70	3,18
15/03/22	14.50.53	4,93	10,33	36,29	90,69	3,77
15/03/22	14.50.55	4,97	10,33	36,30	90,69	3,39
15/03/22	14.50.56	5,01	10,32	36,30	90,69	3,50
15/03/22	14.50.57	5,03	10,32	36,32	90,66	3,35
15/03/22	14.50.58	5,15	10,34	36,28	90,62	4,40

Data	Ora	Profondità	Temperatura	Salinità	OD	Torbidità
GG/MM/AAAA	hh:mm:ss	m	°C	psu	%	FTU
15/03/22	14.50.59	5,20	10,31	36,32	90,64	4,24
15/03/22	14.51.00	5,22	10,33	36,29	90,62	3,14
15/03/22	14.51.02	5,27	10,32	36,31	90,61	3,52
15/03/22	14.51.03	5,31	10,32	36,30	90,59	3,63
15/03/22	14.51.04	5,38	10,31	36,31	90,61	3,54
15/03/22	14.51.06	5,41	10,31	36,33	90,60	3,62
15/03/22	14.51.07	5,43	10,32	36,31	90,62	3,75
15/03/22	14.51.08	5,51	10,32	36,31	90,56	3,62
15/03/22	14.51.12	5,63	10,32	36,30	90,56	3,35
15/03/22	14.51.14	5,66	10,31	36,31	90,53	3,52
15/03/22	14.51.15	5,67	10,32	36,29	90,56	3,37
15/03/22	14.51.16	5,68	10,30	36,32	90,54	3,21
15/03/22	14.51.17	5,75	10,30	36,32	90,57	3,43
15/03/22	14.51.23	5,87	10,29	36,32	90,59	2,99
15/03/22	14.51.25	5,97	10,29	36,33	90,66	2,86
15/03/22	14.51.28	6,03	10,28	36,34	90,63	2,67
15/03/22	14.51.30	6,14	10,26	36,37	90,60	2,95
15/03/22	14.51.32	6,16	10,25	36,37	90,60	2,45
15/03/22	14.51.33	6,21	10,25	36,36	90,60	2,76
15/03/22	14.51.35	6,31	10,23	36,35	90,57	2,68
15/03/22	14.51.36	6,35	10,23	36,37	90,58	2,82
15/03/22	14.51.37	6,45	10,24	36,37	90,55	2,68
15/03/22	14.51.39	6,50	10,24	36,38	90,58	6,34
15/03/22	14.51.40	6,52	10,25	36,42	90,55	9,38
15/03/22	14.51.41	6,54	10,23	36,42	90,58	9,59
15/03/22	14.51.42	6,57	10,26	36,39	90,53	8,20
15/03/22	14.51.43	6,63	10,27	36,44	90,57	8,64
15/03/22	14.51.44	6,67	10,29	36,42	90,57	11,07
15/03/22	14.51.47	6,76	10,25	36,44	90,60	10,20
15/03/22	14.51.49	6,85	10,28	36,44	90,55	13,43
15/03/22	14.51.52	6,92	10,30	36,45	90,56	13,60

Marzo 2022

Pag. 21/53

Data	Ora	Profondità	Temperatura	Salinità	OD	Torbidità
GG/MM/AAAA	hh:mm:ss	m	°C	psu	%	FTU
15/03/22	13.18.49	0,41	11,61	35,80	101,99	2,19
15/03/22	13.18.56	0,54	11,12	36,08	102,10	2,14
15/03/22	13.19.02	0,60	11,10	36,08	101,57	2,06
15/03/22	13.19.06	0,65	11,09	36,13	101,19	2,13
15/03/22	13.19.15	0,70	11,10	36,13	100,80	2,10
15/03/22	13.19.22	0,83	11,18	36,19	100,46	2,08
15/03/22	13.19.34	0,86	11,07	36,14	100,40	2,23
15/03/22	13.19.41	0,90	11,06	36,16	100,38	2,23
15/03/22	13.19.51	0,95	11,04	36,15	100,66	2,32
15/03/22	13.19.54	1,10	11,03	36,12	100,71	2,23
15/03/22	13.19.55	1,16	11,02	36,15	100,95	2,33
15/03/22	13.19.56	1,43	11,00	36,16	101,17	2,33
15/03/22	13.19.57	1,59	11,00	36,14	101,18	2,23
15/03/22	13.19.58	1,73	10,97	36,14	100,93	2,07
15/03/22	13.19.59	1,77	10,99	36,16	100,82	2,33
15/03/22	13.20.00	2,01	10,92	36,11	100,59	2,44
15/03/22	13.20.01	2,15	10,90	36,14	100,34	2,29
15/03/22	13.20.02	2,17	10,89	36,15	100,43	2,23
15/03/22	13.20.03	2,40	10,87	36,14	100,40	2,32
15/03/22	13.20.04	2,63	10,87	36,16	100,35	2,55
15/03/22	13.20.05	2,71	10,87	36,15	100,35	2,32
15/03/22	13.20.06	2,76	10,87	36,15	100,35	2,33
15/03/22	13.20.07	2,87	10,88	36,14	100,30	2,29
15/03/22	13.20.08	2,90	10,87	36,16	100,29	2,33
15/03/22	13.20.10	3,07	10,85	36,16	100,15	2,34
15/03/22	13.20.11	3,10	10,84	36,16	100,10	2,42
15/03/22	13.20.12	3,28	10,82	36,14	100,03	3,09
15/03/22	13.20.21	3,36	10,80	36,14	99,67	2,83
15/03/22	13.20.25	3,44	10,77	36,16	99,47	2,56
15/03/22	13.20.36	3,47	10,78	36,17	99,01	2,45
15/03/22	13.20.48	3,57	10,77	36,13	98,79	2,44
15/03/22	13.20.55	3,66	10,68	36,18	98,72	2,71
15/03/22	13.20.59	3,77	10,65	36,15	98,65	3,01
15/03/22	13.21.03	3,86	10,62	36,14	98,60	2,94
15/03/22	13.21.04	4,08	10,55	36,17	98,47	4,08
15/03/22	13.21.05	4,23	10,53	36,10	98,42	4,08
15/03/22	13.21.07	4,38	10,49	36,13	98,41	3,85
15/03/22	13.21.08	4,65	10,45	36,13	98,35	5,60
15/03/22	13.21.09	4,80	10,41	36,16	98,34	8,19
15/03/22	13.21.10	5,06	10,35	36,18	98,30	5,34
15/03/22	13.21.11	5,15	10,32	36,22	98,33	5,12
15/03/22	13.21.12	5,23	10,31	36,22	98,36	5,60
15/03/22	13.21.16	5,31	10,30	36,25	98,45	5,71
15/03/22	13.21.17	5,61	10,30	36,24	98,45	5,03
15/03/22	13.21.18	5,62	10,28	36,25	98,39	6,24
15/03/22	13.21.19	5,79	10,27	36,26	98,45	4,62
15/03/22	13.21.22	5,85	10,26	36,27	98,51	4,97
15/03/22	13.21.23	6,06	10,25	36,30	98,46	5,49
15/03/22	13.21.24	6,19	10,25	36,31	98,51	6,15

Marzo 2022

Pag. 22/53

Data	Ora	Profondità	Temperatura	Salinità	OD	Torbidità
GG/MM/AAAA	hh:mm:ss	m	°C	psu	%	FTU
15/03/22	13.21.26	6,38	10,25	36,37	98,50	3,93
15/03/22	13.21.28	6,48	10,25	36,37	98,52	2,91
15/03/22	13.21.31	6,52	10,24	36,39	98,58	3,75
15/03/22	13.21.32	6,74	10,24	36,39	98,52	2,42
15/03/22	13.21.33	6,77	10,23	36,42	98,53	2,48
15/03/22	13.21.34	7,03	10,22	36,44	98,49	2,48
15/03/22	13.21.36	7,14	10,23	36,44	98,54	2,34
15/03/22	13.21.37	7,22	10,22	36,46	98,50	2,49
15/03/22	13.21.39	7,25	10,26	36,43	98,50	2,32
15/03/22	13.21.40	7,54	10,24	36,46	98,45	2,33
15/03/22	13.21.41	7,91	10,22	36,46	98,43	2,23
15/03/22	13.21.42	8,03	10,22	36,48	98,43	2,65
15/03/22	13.21.43	8,32	10,22	36,46	98,43	2,32
15/03/22	13.21.44	8,35	10,21	36,48	98,38	2,23
15/03/22	13.21.45	8,38	10,20	36,49	98,38	2,22
15/03/22	13.21.46	8,53	10,22	36,48	98,37	2,02
15/03/22	13.21.49	8,78	10,23	36,49	98,41	2,33
15/03/22	13.21.52	8,89	10,19	36,51	98,34	2,13
15/03/22	13.21.55	9,10	10,21	36,51	98,35	2,11
15/03/22	13.21.56	9,27	10,22	36,49	98,32	2,49
15/03/22	13.21.58	9,39	10,21	36,49	98,34	2,33
15/03/22	13.21.59	9,56	10,20	36,53	98,27	2,44
15/03/22	13.22.00	9,58	10,22	36,52	98,33	2,45
15/03/22	13.22.01	9,71	10,22	36,49	98,30	2,23
15/03/22	13.22.02	9,82	10,21	36,54	98,29	2,40
15/03/22	13.22.03	9,88	10,21	36,52	98,26	2,11
15/03/22	13.22.04	10,00	10,21	36,52	98,28	2,34
15/03/22	13.22.05	10,04	10,18	36,55	98,31	2,29
15/03/22	13.22.06	10,11	10,20	36,53	98,28	2,55
15/03/22	13.22.08	10,26	10,21	36,54	98,31	2,70
15/03/22	13.22.09	10,33	10,20	36,54	98,27	2,37
15/03/22	13.22.10	10,45	10,21	36,56	98,25	2,34
15/03/22	13.22.11	10,55	10,20	36,54	98,24	2,23
15/03/22	13.22.12	10,61	10,22	36,51	98,24	2,22
15/03/22	13.22.13	10,76	10,20	36,59	98,24	2,22
15/03/22	13.22.14	10,85	10,21	36,54	98,24	2,53
15/03/22	13.22.15	10,88	10,22	36,54	98,24	2,32
15/03/22	13.22.17	10,93	10,22	36,55	98,34	2,29
15/03/22	13.22.18	11,09	10,20	36,56	98,28	2,23
15/03/22	13.22.19	11,12	10,23	36,53	98,28	3,97
15/03/22	13.22.20	11,23	10,22	36,51	98,26	2,51
15/03/22	13.22.21	11,31	10,24	36,52	98,27	2,33
15/03/22	13.22.22	11,33	10,22	36,53	98,30	2,75
15/03/22	13.22.23	11,50	10,22	36,52	98,27	2,34
15/03/22	13.22.24	11,60	10,20	36,53	98,21	2,21
15/03/22	13.22.26	11,71	10,24	36,57	98,23	2,45
15/03/22	13.22.27	11,93	10,25	36,53	98,24	2,23
15/03/22	13.22.30	12,01	10,25	36,58	98,30	2,33
15/03/22	13.22.32	12,03	10,25	36,55	98,34	2,33

Data	Ora	Profondità	Temperatura	Salinità	OD	Torbidità
GG/MM/AAAA	hh:mm:ss	m	°C	psu	%	FTU
15/03/22	13.22.33	12,09	10,25	36,58	98,32	2,32
15/03/22	13.22.34	12,14	10,25	36,56	98,29	2,23
15/03/22	13.22.35	12,28	10,26	36,56	98,30	2,46
15/03/22	13.22.36	12,37	10,25	36,57	98,28	2,14
15/03/22	13.22.37	12,42	10,25	36,55	98,28	2,34
15/03/22	13.22.38	12,70	10,26	36,56	98,21	2,45
15/03/22	13.22.39	12,77	10,25	36,57	98,25	2,45
15/03/22	13.22.41	12,90	10,26	36,59	98,27	2,48
15/03/22	13.22.42	12,92	10,24	36,58	98,24	2,26
15/03/22	13.22.43	13,03	10,25	36,59	98,28	2,56
15/03/22	13.22.44	13,13	10,24	36,61	98,27	2,53
15/03/22	13.22.45	13,16	10,26	36,59	98,23	2,34
15/03/22	13.22.46	13,26	10,28	36,56	98,26	2,44
15/03/22	13.22.47	13,51	10,28	36,57	98,24	2,52
15/03/22	13.22.48	13,52	10,31	36,60	98,24	2,30
15/03/22	13.22.49	13,60	10,32	36,62	98,25	2,65
15/03/22	13.22.51	13,69	10,33	36,63	98,23	2,42
15/03/22	13.22.52	13,73	10,33	36,62	98,25	2,79
15/03/22	13.22.54	13,89	10,34	36,67	98,24	2,19
15/03/22	13.22.55	13,94	10,36	36,64	98,27	2,79
15/03/22	13.22.56	13,99	10,37	36,63	98,22	2,21

Data	Ora	Profondità	Temperatura	Salinità	OD	Torbidità
GG/MM/AAAA	hh:mm:ss	m	°C	psu	%	FTU
15/03/22	13.45.42	0,44	11,34	36,03	101,08	2,07
15/03/22	13.45.43	0,50	11,21	36,16	101,97	2,10
15/03/22	13.45.44	0,53	11,18	36,20	102,87	2,13
15/03/22	13.45.45	0,58	11,18	36,19	103,23	2,07
15/03/22	13.45.46	0,62	11,18	36,21	103,48	2,07
15/03/22	13.45.47	0,71	11,19	36,22	103,52	2,00
15/03/22	13.45.57	0,76	11,08	36,23	102,14	1,98
15/03/22	13.46.05	0,81	11,07	36,26	101,46	2,04
15/03/22	13.46.35	0,88	11,00	36,27	100,22	2,02
15/03/22	13.46.44	0,90	10,99	36,28	100,13	2,11
15/03/22	13.46.46	1,13	10,98	36,27	100,10	2,18
15/03/22	13.46.47	1,38	10,97	36,30	99,32	2,07
15/03/22	13.46.48	1,68	10,98	36,28	98,59	2,32
15/03/22	13.46.50	1,81	10,97	36,28	98,96	2,10
15/03/22	13.46.51	1,89	10,96	36,30	98,96	2,53
15/03/22	13.46.52	1,99	10,97	36,26	98,86	2,11
15/03/22	13.46.53	2,22	10,94	36,27	98,74	2,13
15/03/22	13.46.55	2,29	10,93	36,30	98,51	2,03
15/03/22	13.46.57	2,35	10,95	36,24	98,26	2,23
15/03/22	13.46.58	2,40	10,94	36,28	98,19	2,02
15/03/22	13.46.59	2,44	10,94	36,27	98,09	2,11
15/03/22	13.47.01	2,50	10,94	36,30	97,96	2,07
15/03/22	13.47.06	2,58	10,93	36,29	97,61	2,11
15/03/22	13.47.07	2,59	10,95	36,26	97,54	2,06
15/03/22	13.47.08	2,62	10,95	36,27	97,44	2,08
15/03/22	13.47.09	2,79	10,95	36,28	97,37	2,06
15/03/22	13.47.11	2,96	10,94	36,25	97,28	2,08
15/03/22	13.47.12	3,04	10,93	36,26	97,20	2,13
15/03/22	13.47.24	3,09	10,93	36,28	96,86	2,07
15/03/22	13.47.33	3,13	10,96	36,25	96,82	2,04
15/03/22	13.47.39	3,27	10,93	36,26	96,83	2,11
15/03/22	13.47.52	3,36	10,91	36,28	96,77	2,11
15/03/22	13.47.59	3,48	10,89	36,28	96,79	2,13
15/03/22	13.48.06	3,67	10,87	36,31	96,82	2,14
15/03/22	13.48.09	3,70	10,84	36,26	96,88	2,08
15/03/22	13.48.10	3,88	10,81	36,29	96,78	1,92
15/03/22	13.48.11	3,96	10,78	36,15	96,79	2,13
15/03/22	13.48.13	4,06	10,73	36,25	96,77	2,10
15/03/22	13.48.14	4,07	10,75	36,24	96,77	2,04
15/03/22	13.48.15	4,28	10,72	36,26	96,80	2,33
15/03/22	13.48.18	4,38	10,55	36,17	96,81	2,13
15/03/22	13.48.19	4,57	10,52	36,16	96,85	2,53
15/03/22	13.48.20	4,80	10,49	36,14	96,88	2,23
15/03/22	13.48.21	4,85	10,46	36,18	96,91	2,07
15/03/22	13.48.22	5,09	10,44	36,19	96,96	2,13
15/03/22	13.48.23	5,12	10,43	36,21	96,96	2,03
15/03/22	13.48.24	5,19	10,41	36,23	96,99	2,22
15/03/22	13.48.25	5,35	10,44	36,21	97,02	2,26
15/03/22	13.48.26	5,58	10,42	36,24	97,06	2,13

Marzo 2022

Pag. 25/53

Data	Ora	Profondità	Temperatura	Salinità	OD	Torbidità
GG/MM/AAAA	hh:mm:ss	m	°C	psu	%	FTU
15/03/22	13.48.27	5,69	10,41	36,26	97,05	2,34
15/03/22	13.48.28	5,74	10,44	36,24	97,09	2,00
15/03/22	13.48.30	5,86	10,42	36,26	97,13	2,13
15/03/22	13.48.31	6,01	10,42	36,27	97,12	2,02
15/03/22	13.48.32	6,09	10,43	36,25	97,15	2,08
15/03/22	13.48.34	6,20	10,40	36,25	97,18	2,23
15/03/22	13.48.35	6,25	10,40	36,27	97,20	2,11
15/03/22	13.48.39	6,31	10,42	36,27	97,26	2,13
15/03/22	13.48.40	6,33	10,40	36,27	97,29	2,08
15/03/22	13.48.41	6,62	10,39	36,31	97,28	2,10
15/03/22	13.48.43	6,73	10,40	36,30	97,27	2,11
15/03/22	13.48.52	6,87	10,39	36,30	97,47	2,00
15/03/22	13.48.53	6,92	10,40	36,30	97,48	2,25
15/03/22	13.48.54	7,16	10,39	36,30	97,51	2,03
15/03/22	13.48.55	7,26	10,40	36,29	97,47	2,23
15/03/22	13.48.56	7,53	10,38	36,30	97,41	2,11
15/03/22	13.48.57	7,72	10,37	36,31	97,44	2,13
15/03/22	13.48.58	7,94	10,39	36,32	97,42	2,07
15/03/22	13.48.59	8,11	10,37	36,34	97,40	2,46
15/03/22	13.49.00	8,20	10,38	36,33	97,43	2,06
15/03/22	13.49.01	8,23	10,38	36,32	97,48	1,94
15/03/22	13.49.03	8,53	10,36	36,32	97,45	2,10
15/03/22	13.49.04	8,66	10,37	36,30	97,44	2,13
15/03/22	13.49.05	8,89	10,35	36,34	97,44	2,02
15/03/22	13.49.06	9,18	10,39	36,35	97,46	2,07
15/03/22	13.49.07	9,41	10,41	36,36	97,50	2,00
15/03/22	13.49.09	9,63	10,41	36,41	97,48	2,02
15/03/22	13.49.10	9,69	10,41	36,41	97,51	2,02
15/03/22	13.49.11	9,72	10,41	36,41	97,50	2,36
15/03/22	13.49.12	9,99	10,39	36,41	97,49	2,18
15/03/22	13.49.13	10,08	10,37	36,42	97,50	2,22
15/03/22	13.49.14	10,28	10,33	36,43	97,50	2,00
15/03/22	13.49.15	10,39	10,33	36,41	97,51	2,11
15/03/22	13.49.16	10,60	10,34	36,39	97,57	2,25
15/03/22	13.49.17	10,70	10,33	36,40	97,54	2,04
15/03/22	13.49.18	10,84	10,29	36,41	97,55	2,08
15/03/22	13.49.19	10,93	10,30	36,37	97,54	2,07
15/03/22	13.49.20	10,98	10,28	36,37	97,58	2,17
15/03/22	13.49.21	11,28	10,23	36,36	97,64	2,23
15/03/22	13.49.22	11,41	10,21	36,39	97,63	2,08
15/03/22	13.49.23	11,42	10,19	36,39	97,63	2,23
15/03/22	13.49.24	11,58	10,20	36,35	97,68	2,37
15/03/22	13.49.25	11,66	10,18	36,38	97,68	2,10
15/03/22	13.49.26	11,80	10,17	36,35	97,69	2,23
15/03/22	13.49.28	11,81	10,15	36,38	97,79	2,22
15/03/22	13.49.29	12,05	10,17	36,44	97,80	2,07
15/03/22	13.49.30	12,09	10,20	36,47	97,81	2,23
15/03/22	13.49.31	12,27	10,23	36,43	97,86	2,33
15/03/22	13.49.32	12,28	10,21	36,45	97,80	2,10

Marzo 2022

Pag. 26/53

Data	Ora	Profondità	Temperatura	Salinità	OD	Torbidità
GG/MM/AAAA	hh:mm:ss	m	°C	psu	%	FTU
15/03/22	13.49.33	12,51	10,21	36,47	97,79	2,53
15/03/22	13.49.34	12,59	10,21	36,47	97,79	2,13
15/03/22	13.49.35	12,70	10,22	36,45	97,76	2,06
15/03/22	13.49.36	12,79	10,21	36,56	97,78	2,13
15/03/22	13.49.37	12,92	10,32	36,52	97,77	1,98
15/03/22	13.49.38	12,93	10,34	36,58	97,80	2,23
15/03/22	13.49.39	13,03	10,38	36,57	97,77	2,03
15/03/22	13.49.40	13,10	10,42	36,58	97,79	2,10
15/03/22	13.49.41	13,37	10,45	36,65	97,72	2,23
15/03/22	13.49.42	13,58	10,47	36,61	97,68	2,23
15/03/22	13.49.43	13,69	10,48	36,62	97,65	2,02
15/03/22	13.49.45	13,89	10,55	36,59	97,60	1,92
15/03/22	13.49.46	14,10	10,60	36,80	97,57	2,11
15/03/22	13.49.47	14,22	10,64	36,75	97,50	2,22
15/03/22	13.49.48	14,38	10,68	36,72	97,49	2,00
15/03/22	13.49.49	14,47	10,65	36,75	97,45	2,13
15/03/22	13.49.50	14,59	10,69	36,74	97,42	1,92
15/03/22	13.49.51	14,68	10,68	36,70	97,42	2,10
15/03/22	13.49.52	14,72	10,65	36,74	97,42	1,98
15/03/22	13.49.53	14,93	10,64	36,71	97,38	2,37
15/03/22	13.49.54	15,03	10,63	36,74	97,41	2,02
15/03/22	13.49.55	15,17	10,66	36,73	97,35	1,99
15/03/22	13.49.56	15,25	10,65	36,74	97,34	2,19
15/03/22	13.49.57	15,44	10,67	36,71	97,32	2,34
15/03/22	13.49.58	15,62	10,67	36,73	97,32	2,08
15/03/22	13.49.59	15,73	10,67	36,73	97,32	2,45
15/03/22	13.50.00	15,99	10,65	36,66	97,28	2,27
15/03/22	13.50.01	16,14	10,63	36,71	97,29	2,34
15/03/22	13.50.02	16,17	10,62	36,69	97,29	2,23
15/03/22	13.50.04	16,25	10,59	36,73	97,39	2,18
15/03/22	13.50.05	16,35	10,61	36,72	97,40	2,03
15/03/22	13.50.06	16,37	10,62	36,73	97,43	2,44
15/03/22	13.50.07	16,41	10,62	36,71	97,47	2,17
15/03/22	13.50.08	16,49	10,64	36,69	97,47	2,22
15/03/22	13.50.09	16,52	10,62	36,72	97,46	2,23
15/03/22	13.50.10	16,62	10,62	36,72	97,52	2,08
15/03/22	13.50.11	16,68	10,62	36,69	97,51	2,33
15/03/22	13.50.13	16,75	10,62	36,71	97,50	2,10
15/03/22	13.50.14	16,92	10,59	36,73	97,53	2,23
15/03/22	13.50.15	16,98	10,62	36,70	97,52	2,23
15/03/22	13.50.16	17,17	10,58	36,69	97,45	2,07
15/03/22	13.50.17	17,34	10,57	36,68	97,44	2,36
15/03/22	13.50.18	17,37	10,56	36,69	97,43	2,33
15/03/22	13.50.19	17,59	10,56	36,71	97,39	2,45
15/03/22	13.50.22	17,65	10,56	36,73	97,45	2,34
15/03/22	13.50.24	17,83	10,57	36,69	97,49	2,33
15/03/22	13.50.25	17,94	10,57	36,70	97,48	2,57
15/03/22	13.50.26	18,08	10,56	36,75	97,49	2,78
15/03/22	13.50.27	18,16	10,58	36,74	97,44	2,52

Data	Ora	Profondità	Temperatura	Salinità	OD	Torbidità
GG/MM/AAAA	hh:mm:ss	m	°C	psu	%	FTU
15/03/22	13.50.29	18,26	10,57	36,74	97,44	4,19
15/03/22	13.50.30	18,48	10,59	36,72	97,43	2,76
15/03/22	13.50.31	18,66	10,59	36,71	97,37	2,67
15/03/22	13.50.32	18,76	10,59	36,74	97,39	2,67
15/03/22	13.50.33	18,91	10,58	36,70	97,40	2,89
15/03/22	13.50.34	18,96	10,56	36,76	97,35	2,48
15/03/22	13.50.35	19,11	10,66	36,94	97,32	4,70

Marzo 2022

Pag. 28/53

Data	Ora	Profondità	Temperatura	Salinità	OD	Torbidità
GG/MM/AAAA	hh:mm:ss	m	°C	psu	%	FTU
15/03/22	12.35.52	0,50	11,08	35,92	99,69	2,22
15/03/22	12.36.05	0,53	11,15	35,96	99,74	2,03
15/03/22	12.36.25	0,58	11,06	35,97	100,14	2,04
15/03/22	12.36.29	0,59	11,06	35,97	100,29	2,13
15/03/22	12.36.33	0,60	11,04	35,96	100,49	2,08
15/03/22	12.36.35	0,71	11,02	36,02	100,56	2,11
15/03/22	12.36.36	0,75	11,00	35,96	100,73	2,03
15/03/22	12.36.37	0,97	10,96	35,90	101,18	2,11
15/03/22	12.36.39	1,05	10,87	35,98	101,41	2,04
15/03/22	12.36.40	1,08	10,80	35,97	101,48	2,10
15/03/22	12.36.41	1,09	10,79	35,95	101,27	2,14
15/03/22	12.36.42	1,45	10,72	35,84	101,07	2,13
15/03/22	12.36.43	1,48	10,63	35,97	101,13	2,06
15/03/22	12.36.44	1,54	10,62	35,86	101,18	2,22
15/03/22	12.36.45	1,57	10,57	35,92	101,11	2,03
15/03/22	12.36.46	1,61	10,57	35,88	101,13	2,23
15/03/22	12.36.47	1,66	10,55	35,90	101,13	2,10
15/03/22	12.36.49	1,76	10,54	35,90	101,18	2,02
15/03/22	12.36.50	1,79	10,51	35,92	101,19	2,10
15/03/22	12.36.51	1,82	10,52	35,89	101,25	2,14
15/03/22	12.36.53	1,86	10,50	35,93	101,32	2,03
15/03/22	12.36.54	1,98	10,51	35,89	101,38	2,22
15/03/22	12.36.55	2,03	10,49	35,91	101,34	2,11
15/03/22	12.36.56	2,14	10,48	35,91	101,38	2,13
15/03/22	12.36.57	2,16	10,49	35,92	101,48	2,23
15/03/22	12.36.58	2,24	10,47	35,91	101,69	2,29
15/03/22	12.36.59	2,31	10,45	35,94	101,82	2,14
15/03/22	12.37.01	2,35	10,42	35,93	102,20	2,03
15/03/22	12.37.02	2,44	10,41	35,92	102,42	2,22
15/03/22	12.37.03	2,52	10,39	35,92	102,55	2,15
15/03/22	12.37.04	2,57	10,36	35,98	102,74	2,23
15/03/22	12.37.05	2,70	10,34	35,91	102,85	2,23
15/03/22	12.37.06	2,75	10,30	35,96	103,02	2,00
15/03/22	12.37.07	2,84	10,30	35,92	103,22	2,25
15/03/22	12.37.08	2,95	10,25	35,93	103,37	2,11
15/03/22	12.37.09	3,00	10,24	35,94	103,53	2,29
15/03/22	12.37.13	3,09	10,16	35,97	104,01	2,06
15/03/22	12.37.21	3,14	10,13	35,99	104,72	2,00
15/03/22	12.37.27	3,16	10,15	35,96	105,06	2,23
15/03/22	12.37.40	3,23	10,09	35,98	105,43	2,02
15/03/22	12.38.00	3,46	10,15	35,89	105,62	2,08
15/03/22	12.38.01	3,62	10,06	35,91	105,53	2,02
15/03/22	12.38.02	3,66	10,00	35,95	105,62	1,92
15/03/22	12.38.03	3,89	10,03	36,20	105,63	1,88
15/03/22	12.38.04	4,01	10,08	36,15	105,69	1,92
15/03/22	12.38.05	4,06	10,10	36,16	105,64	1,99
15/03/22	12.38.06	4,19	10,11	36,16	105,65	2,03
15/03/22	12.38.07	4,31	10,09	36,18	105,65	2,00
15/03/22	12.38.08	4,37	10,11	36,22	105,59	1,84

Marzo 2022

Pag. 29/53

Data	Ora	Profondità	Temperatura	Salinità	OD	Torbidità
GG/MM/AAAA	hh:mm:ss	m	°C	psu	%	FTU
15/03/22	12.38.09	4,52	10,13	36,14	105,64	1,92
15/03/22	12.38.10	4,55	10,14	36,20	105,63	1,91
15/03/22	12.38.11	4,68	10,14	36,16	105,60	2,00
15/03/22	12.38.12	4,75	10,12	36,16	105,59	1,92
15/03/22	12.38.13	4,91	10,13	36,19	105,58	2,00
15/03/22	12.38.14	4,96	10,15	36,19	105,58	1,96
15/03/22	12.38.15	5,08	10,14	36,19	105,58	2,04
15/03/22	12.38.16	5,23	10,14	36,21	105,56	1,79
15/03/22	12.38.17	5,34	10,12	36,23	105,55	1,79
15/03/22	12.38.18	5,44	10,12	36,18	105,55	1,84
15/03/22	12.38.19	5,50	10,14	36,27	105,56	2,00
15/03/22	12.38.20	5,69	10,14	36,29	105,53	2,00
15/03/22	12.38.21	5,76	10,16	36,23	105,58	1,76
15/03/22	12.38.22	5,85	10,14	36,30	105,58	2,02
15/03/22	12.38.23	5,96	10,15	36,23	105,60	2,10
15/03/22	12.38.24	6,01	10,18	36,27	105,59	1,91
15/03/22	12.38.25	6,14	10,15	36,29	105,55	1,91
15/03/22	12.38.26	6,24	10,16	36,30	105,58	2,23
15/03/22	12.38.27	6,34	10,18	36,34	105,56	1,69
15/03/22	12.38.28	6,42	10,21	36,30	105,58	1,69
15/03/22	12.38.29	6,54	10,21	36,40	105,58	1,79
15/03/22	12.38.31	6,59	10,24	36,35	105,51	1,70
15/03/22	12.38.32	6,73	10,23	36,44	105,51	1,77
15/03/22	12.38.33	6,75	10,25	36,43	105,51	1,81
15/03/22	12.38.34	6,94	10,26	36,47	105,44	1,80
15/03/22	12.38.35	7,07	10,28	36,44	105,40	1,87
15/03/22	12.38.36	7,11	10,27	36,41	105,44	1,88
15/03/22	12.38.37	7,30	10,27	36,44	105,40	1,91
15/03/22	12.38.38	7,33	10,27	36,42	105,36	1,81
15/03/22	12.38.39	7,48	10,28	36,43	105,32	1,85
15/03/22	12.38.40	7,51	10,29	36,47	105,33	1,80
15/03/22	12.38.41	7,61	10,31	36,44	105,29	1,89
15/03/22	12.38.43	7,74	10,29	36,44	105,24	1,88
15/03/22	12.38.44	7,82	10,31	36,45	105,24	1,81
15/03/22	12.38.45	7,85	10,30	36,49	105,20	1,80
15/03/22	12.38.47	7,96	10,31	36,51	105,16	2,00
15/03/22	12.38.48	8,21	10,33	36,48	105,18	2,02
15/03/22	12.38.49	8,32	10,31	36,54	105,15	1,89
15/03/22	12.38.50	8,41	10,32	36,48	105,12	1,89
15/03/22	12.38.51	8,49	10,33	36,53	105,14	1,79
15/03/22	12.38.52	8,61	10,34	36,47	105,09	2,02
15/03/22	12.38.53	8,70	10,31	36,51	105,06	1,92
15/03/22	12.38.54	8,80	10,32	36,53	105,03	2,03
15/03/22	12.38.55	8,84	10,32	36,49	105,06	1,80
15/03/22	12.38.56	9,07	10,32	36,56	105,03	2,03
15/03/22	12.38.58	9,17	10,33	36,48	104,99	1,87
15/03/22	12.38.59	9,38	10,35	36,47	105,00	2,02
15/03/22	12.39.00	9,45	10,34	36,46	105,04	1,83
15/03/22	12.39.01	9,58	10,34	36,53	105,02	1,91

Data	Ora	Profondità	Temperatura	Salinità	OD	Torbidità
GG/MM/AAAA	hh:mm:ss	m	°C	psu	%	FTU
15/03/22	12.39.02	9,61	10,35	36,47	104,97	1,87
15/03/22	12.39.03	9,68	10,33	36,50	104,99	2,26
15/03/22	12.39.04	9,69	10,34	36,54	105,01	1,87
15/03/22	12.39.05	9,87	10,35	36,52	104,95	1,91
15/03/22	12.39.06	9,98	10,34	36,49	104,97	1,88

Marzo 2022

Pag. 31/53

Data	Ora	Profondità	Temperatura	Salinità	OD	Torbidità
GG/MM/AAAA	hh:mm:ss	m	°C	psu	%	FTU
15/03/22	13.07.07	0,50	10,85	36,09	100,29	2,32
15/03/22	13.07.15	0,62	10,73	36,18	99,98	2,23
15/03/22	13.07.24	0,70	10,70	36,14	99,74	2,29
15/03/22	13.07.41	0,75	10,67	36,21	100,08	2,13
15/03/22	13.07.58	0,91	10,65	36,28	101,59	2,23
15/03/22	13.07.59	1,08	10,65	36,24	101,88	2,38
15/03/22	13.08.00	1,17	10,66	36,24	102,21	2,23
15/03/22	13.08.01	1,24	10,65	36,23	102,36	2,10
15/03/22	13.08.02	1,25	10,65	36,25	102,46	2,25
15/03/22	13.08.03	1,31	10,66	36,29	102,39	2,23
15/03/22	13.08.04	1,43	10,66	36,23	102,43	2,10
15/03/22	13.08.05	1,45	10,65	36,26	102,40	2,34
15/03/22	13.08.06	1,51	10,64	36,24	102,34	2,22
15/03/22	13.08.07	1,56	10,64	36,26	102,25	2,26
15/03/22	13.08.08	1,66	10,65	36,25	102,18	2,03
15/03/22	13.08.09	1,75	10,63	36,13	102,12	2,32
15/03/22	13.08.11	1,88	10,51	36,21	101,94	2,27
15/03/22	13.08.12	1,91	10,50	36,24	101,83	2,33
15/03/22	13.08.13	2,02	10,48	36,24	101,73	2,15
15/03/22	13.08.14	2,13	10,47	36,20	101,72	2,23
15/03/22	13.08.15	2,25	10,47	36,22	101,55	3,10
15/03/22	13.08.16	2,27	10,48	36,19	101,46	2,11
15/03/22	13.08.18	2,34	10,46	36,26	101,57	2,14
15/03/22	13.08.19	2,43	10,46	36,25	101,66	2,22
15/03/22	13.08.20	2,52	10,46	36,23	101,73	2,33
15/03/22	13.08.21	2,57	10,45	36,27	101,76	2,25
15/03/22	13.08.22	2,72	10,45	36,25	101,77	2,78
15/03/22	13.08.23	2,82	10,45	36,26	101,82	2,78
15/03/22	13.08.27	3,06	10,46	36,21	101,85	5,06
15/03/22	13.08.31	3,10	10,44	36,27	101,85	2,23
15/03/22	13.08.45	3,15	10,42	36,26	101,50	2,38
15/03/22	13.08.52	3,20	10,44	36,26	101,28	5,76
15/03/22	13.09.19	3,30	10,44	36,24	100,64	2,44
15/03/22	13.09.20	3,37	10,42	36,27	100,57	2,41
15/03/22	13.09.21	3,52	10,42	36,29	100,53	2,37
15/03/22	13.09.22	3,63	10,42	36,26	100,44	2,41
15/03/22	13.09.23	3,66	10,42	36,28	100,48	2,34
15/03/22	13.09.25	3,80	10,41	36,26	100,42	2,55
15/03/22	13.09.26	3,99	10,39	36,26	100,37	2,48
15/03/22	13.09.27	4,00	10,37	36,28	100,35	2,55
15/03/22	13.09.28	4,14	10,37	36,25	100,31	2,18
15/03/22	13.09.29	4,23	10,36	36,27	100,27	2,25
15/03/22	13.09.30	4,29	10,35	36,30	100,27	1,99
15/03/22	13.09.31	4,43	10,36	36,30	100,27	2,41
15/03/22	13.09.33	4,51	10,37	36,28	100,24	2,61
15/03/22	13.09.34	4,56	10,36	36,29	100,19	2,23
15/03/22	13.09.35	4,67	10,35	36,29	100,19	2,33
15/03/22	13.09.36	4,71	10,35	36,27	100,22	2,44
15/03/22	13.09.37	4,93	10,35	36,29	100,17	2,29

Marzo 2022

Data	Ora	Profondità	Temperatura	Salinità	OD	Torbidità
GG/MM/AAAA	hh:mm:ss	m	°C	psu	%	FTU
15/03/22	13.09.39	5,12	10,34	36,28	100,17	2,75
15/03/22	13.09.40	5,17	10,34	36,31	100,13	2,23
15/03/22	13.09.41	5,22	10,33	36,30	100,13	2,26
15/03/22	13.09.43	5,26	10,33	36,30	100,13	2,22
15/03/22	13.09.44	5,32	10,33	36,32	100,11	2,23
15/03/22	13.09.45	5,48	10,33	36,31	100,08	2,36
15/03/22	13.09.46	5,62	10,31	36,31	100,10	2,23
15/03/22	13.09.47	5,67	10,29	36,33	100,10	2,15
15/03/22	13.09.48	5,86	10,29	36,35	100,09	2,23
15/03/22	13.09.49	5,93	10,30	36,31	100,08	2,41
15/03/22	13.09.50	6,03	10,29	36,33	100,13	2,08
15/03/22	13.09.51	6,13	10,28	36,34	100,09	2,13
15/03/22	13.09.52	6,22	10,30	36,32	100,10	2,11
15/03/22	13.09.58	6,38	10,29	36,33	100,16	2,34
15/03/22	13.09.59	6,57	10,28	36,38	100,11	4,28
15/03/22	13.10.00	6,66	10,32	36,40	100,16	2,79
15/03/22	13.10.01	6,75	10,33	36,39	100,16	2,13
15/03/22	13.10.02	6,87	10,35	36,37	100,13	2,93
15/03/22	13.10.04	7,03	10,34	36,40	100,14	2,11
15/03/22	13.10.05	7,07	10,33	36,40	100,13	2,02
15/03/22	13.10.07	7,13	10,33	36,43	100,17	2,18
15/03/22	13.10.08	7,35	10,32	36,40	100,12	2,10
15/03/22	13.10.09	7,38	10,34	36,40	100,11	2,00
15/03/22	13.10.11	7,43	10,33	36,44	100,10	2,13
15/03/22	13.10.12	7,45	10,34	36,41	100,13	2,11
15/03/22	13.10.14	7,51	10,35	36,41	100,13	2,04
15/03/22	13.10.15	7,61	10,35	36,43	100,11	2,06
15/03/22	13.10.16	7,74	10,35	36,47	100,11	2,23
15/03/22	13.10.17	7,92	10,37	36,40	100,11	2,10
15/03/22	13.10.18	8,03	10,35	36,42	100,06	2,27
15/03/22	13.10.19	8,12	10,36	36,42	100,09	2,13
15/03/22	13.10.20	8,24	10,35	36,44	100,06	2,08
15/03/22	13.10.21	8,30	10,33	36,44	100,10	2,11
15/03/22	13.10.22	8,47	10,33	36,42	100,07	2,07
15/03/22	13.10.23	8,54	10,30	36,43	100,11	2,06
15/03/22	13.10.24	8,76	10,30	36,45	100,07	2,03
15/03/22	13.10.25	8,84	10,28	36,43	100,13	2,74
15/03/22	13.10.26	8,94	10,29	36,39	100,07	2,56
15/03/22	13.10.27	9,08	10,28	36,39	100,15	2,14
15/03/22	13.10.28	9,24	10,25	36,43	100,13	2,19
15/03/22	13.10.29	9,36	10,25	36,44	100,15	2,10
15/03/22	13.10.30	9,43	10,26	36,42	100,18	2,26
15/03/22	13.10.32	9,51	10,24	36,41	100,19	2,13
15/03/22	13.10.34	9,63	10,21	36,41	100,13	2,15
15/03/22	13.10.35	9,69	10,18	36,40	100,16	2,13
15/03/22	13.10.36	9,88	10,16	36,37	100,24	2,11
15/03/22	13.10.37	9,92	10,15	36,39	100,21	2,23
15/03/22	13.10.38	10,16	10,14	36,43	100,19	2,25
15/03/22	13.10.39	10,22	10,14	36,44	100,24	2,26

Marzo 2022

Pag. 33/53

Data	Ora	Profondità	Temperatura	Salinità	OD	Torbidità
GG/MM/AAAA	hh:mm:ss	m	°C	psu	%	FTU
15/03/22	13.10.40	10,43	10,16	36,44	100,20	2,02
15/03/22	13.10.41	10,46	10,16	36,44	100,25	2,03
15/03/22	13.10.42	10,49	10,16	36,47	100,29	2,14
15/03/22	13.10.43	10,59	10,16	36,48	100,27	2,49
15/03/22	13.10.44	10,80	10,16	36,49	100,24	2,22
15/03/22	13.10.46	10,89	10,17	36,50	100,26	2,03
15/03/22	13.10.47	11,07	10,23	36,51	100,28	2,34
15/03/22	13.10.48	11,10	10,21	36,51	100,29	2,08
15/03/22	13.10.49	11,24	10,20	36,52	100,27	2,23
15/03/22	13.10.50	11,29	10,20	36,53	100,26	2,13
15/03/22	13.10.51	11,39	10,21	36,51	100,20	2,08
15/03/22	13.10.52	11,43	10,20	36,52	100,26	2,23
15/03/22	13.10.53	11,51	10,19	36,56	100,25	2,10
15/03/22	13.10.54	11,73	10,23	36,52	100,26	2,11
15/03/22	13.10.55	11,74	10,21	36,55	100,25	2,30
15/03/22	13.10.56	11,90	10,23	36,54	100,21	2,34
15/03/22	13.10.57	11,92	10,22	36,53	100,27	2,27
15/03/22	13.10.58	12,01	10,24	36,55	100,22	2,23
15/03/22	13.10.59	12,18	10,24	36,54	100,23	2,34
15/03/22	13.11.01	12,22	10,23	36,56	100,21	2,08
15/03/22	13.11.02	12,36	10,24	36,55	100,25	2,44
15/03/22	13.11.03	12,41	10,25	36,55	100,27	2,37
15/03/22	13.11.04	12,47	10,26	36,54	100,22	2,34
15/03/22	13.11.05	12,58	10,24	36,56	100,25	2,36
15/03/22	13.11.06	12,71	10,25	36,54	100,25	2,23
15/03/22	13.11.08	12,88	10,27	36,54	100,21	2,23
15/03/22	13.11.09	12,97	10,25	36,57	100,19	2,34
15/03/22	13.11.10	13,07	10,26	36,55	100,25	2,23
15/03/22	13.11.11	13,16	10,25	36,57	100,19	2,13
15/03/22	13.11.12	13,23	10,26	36,56	100,19	2,25
15/03/22	13.11.13	13,37	10,27	36,55	100,21	2,22
15/03/22	13.11.16	13,43	10,27	36,57	100,23	2,51
15/03/22	13.11.17	13,62	10,28	36,56	100,25	2,22
15/03/22	13.11.19	13,71	10,28	36,55	100,19	2,86
15/03/22	13.11.20	13,72	10,27	36,57	100,19	2,45
15/03/22	13.11.21	13,76	10,28	36,56	100,24	2,44
15/03/22	13.11.22	13,89	10,29	36,58	100,19	2,52
15/03/22	13.11.24	13,90	10,29	36,58	100,29	2,45
15/03/22	13.11.26	14,06	10,29	36,57	100,20	2,48
15/03/22	13.11.28	14,13	10,29	36,57	100,27	2,67
15/03/22	13.11.30	14,32	10,27	36,61	100,23	2,33
15/03/22	13.11.31	14,41	10,29	36,60	100,22	2,32
15/03/22	13.11.32	14,44	10,29	36,60	100,21	2,33
15/03/22	13.11.33	14,55	10,32	36,55	100,21	2,41
15/03/22	13.11.34	14,62	10,32	36,57	100,22	2,52
15/03/22	13.11.35	14,72	10,31	36,59	100,19	2,45
15/03/22	13.11.36	14,78	10,33	36,56	100,20	2,76
15/03/22	13.11.37	14,86	10,34	36,58	100,17	2,34
15/03/22	13.11.38	14,95	10,35	36,57	100,17	2,51

Data	Ora	Profondità	Temperatura	Salinità	OD	Torbidità
GG/MM/AAAA	hh:mm:ss	m	°C	psu	%	FTU
15/03/22	13.11.39	15,07	10,34	36,63	100,23	2,55
15/03/22	13.11.40	15,26	10,36	36,63	100,13	2,78
15/03/22	13.11.41	15,28	10,37	36,62	100,11	2,65
15/03/22	13.11.42	15,30	10,37	36,61	100,12	2,80
15/03/22	13.11.43	15,52	10,35	36,63	100,12	2,67
15/03/22	13.11.44	15,69	10,36	36,63	100,07	2,75
15/03/22	13.11.45	15,77	10,36	36,67	100,06	2,78
15/03/22	13.11.47	15,95	10,37	36,63	100,10	2,64
15/03/22	13.11.48	15,99	10,37	36,63	100,12	2,52
15/03/22	13.11.49	16,06	10,36	36,64	100,07	2,67
15/03/22	13.11.50	16,18	10,38	36,61	100,10	2,61
15/03/22	13.11.51	16,31	10,39	36,63	100,07	3,01
15/03/22	13.11.52	16,43	10,38	36,64	100,07	2,75
15/03/22	13.11.53	16,45	10,38	36,63	100,06	2,72
15/03/22	13.11.54	16,50	10,38	36,62	100,09	2,89
15/03/22	13.11.55	16,68	10,38	36,64	100,06	2,74
15/03/22	13.11.57	16,75	10,41	36,62	100,16	2,78
15/03/22	13.11.59	17,01	10,37	36,63	100,07	2,67
15/03/22	13.12.00	17,06	10,40	36,60	100,12	2,78
15/03/22	13.12.01	17,28	10,39	36,63	100,05	2,99
15/03/22	13.12.02	17,41	10,40	36,61	100,02	2,91
15/03/22	13.12.03	17,49	10,39	36,62	100,02	2,53
15/03/22	13.12.04	17,50	10,39	36,62	100,00	3,21
15/03/22	13.12.05	17,64	10,39	36,64	100,05	2,86
15/03/22	13.12.06	17,68	10,39	36,62	100,07	2,86

Marzo 2022

Data	Ora	Profondità	Temperatura	Salinità	OD	Torbidità
GG/MM/AAAA	hh:mm:ss	m	°C	psu	%	FTU
15/03/22	12.14.47	0,46	11,81	35,29	101,19	1,91
15/03/22	12.14.50	0,51	11,55	35,35	102,20	1,80
15/03/22	12.14.55	0,62	11,37	35,54	103,11	1,80
15/03/22	12.15.01	0,65	11,20	35,67	103,84	1,73
15/03/22	12.15.07	0,71	11,03	35,76	104,16	1,91
15/03/22	12.15.45	0,78	10,77	35,83	106,45	1,91
15/03/22	12.15.47	0,88	10,73	35,87	106,53	1,87
15/03/22	12.15.51	0,93	10,69	35,88	106,79	1,89
15/03/22	12.15.54	1,04	10,66	35,90	107,21	1,85
15/03/22	12.15.55	1,08	10,67	35,86	107,35	1,88
15/03/22	12.15.57	1,32	10,66	35,82	107,12	2,59
15/03/22	12.15.58	1,41	10,63	35,86	106,83	2,00
15/03/22	12.15.59	1,49	10,56	35,88	106,77	2,17
15/03/22	12.16.00	1,50	10,53	35,92	106,83	1,89
15/03/22	12.16.01	1,78	10,50	35,81	106,76	2,03
15/03/22	12.16.02	2,04	10,37	35,80	106,79	2,14
15/03/22	12.16.03	2,19	10,31	35,84	106,80	2,10
15/03/22	12.16.04	2,23	10,31	35,87	106,91	1,94
15/03/22	12.16.05	2,31	10,30	35,91	106,95	2,23
15/03/22	12.16.06	2,32	10,28	35,92	107,16	2,10
15/03/22	12.16.07	2,34	10,26	35,92	107,19	2,13
15/03/22	12.16.08	2,40	10,26	35,92	107,35	2,02
15/03/22	12.16.09	2,42	10,25	35,92	107,34	1,95
15/03/22	12.16.10	2,53	10,23	35,94	107,42	2,03
15/03/22	12.16.11	2,60	10,23	35,94	107,48	2,33
15/03/22	12.16.12	2,77	10,21	35,93	107,54	1,94
15/03/22	12.16.13	2,85	10,19	35,92	107,50	1,79
15/03/22	12.16.14	2,96	10,15	35,94	107,60	2,06
15/03/22	12.16.15	2,99	10,15	35,95	107,73	1,79
15/03/22	12.16.17	3,03	10,14	35,95	107,82	1,91
15/03/22	12.16.36	3,10	10,09	35,98	109,09	1,81
15/03/22	12.17.08	3,25	10,05	36,03	110,55	1,99
15/03/22	12.17.09	3,52	10,05	36,06	110,31	1,81
15/03/22	12.17.10	3,83	10,04	36,12	110,28	1,72
15/03/22	12.17.11	3,96	10,02	36,17	110,24	1,68
15/03/22	12.17.12	3,98	10,04	36,17	110,24	1,89
15/03/22	12.17.13	4,06	10,04	36,23	110,23	1,85
15/03/22	12.17.14	4,11	10,05	36,21	110,22	1,79
15/03/22	12.17.15	4,37	10,09	36,26	110,29	1,85
15/03/22	12.17.16	4,44	10,12	36,26	110,26	1,85
15/03/22	12.17.18	4,55	10,15	36,25	110,26	1,80
15/03/22	12.17.20	4,60	10,14	36,25	110,28	1,80
15/03/22	12.17.21	4,72	10,15	36,26	110,25	1,79
15/03/22	12.17.26	4,74	10,13	36,27	110,34	1,61
15/03/22	12.17.27	4,77	10,14	36,26	110,44	1,81
15/03/22	12.17.30	4,81	10,16	36,24	110,50	1,68
15/03/22	12.17.31	4,90	10,14	36,27	110,52	1,69
15/03/22	12.17.32	5,12	10,14	36,28	110,44	1,89
15/03/22	12.17.33	5,16	10,14	36,26	110,44	1,65

Data	Ora	Profondità	Temperatura	Salinità	OD	Torbidità
GG/MM/AAAA	hh:mm:ss	m	°C	psu	%	FTU
15/03/22	12.17.34	5,28	10,13	36,25	110,46	1,84
15/03/22	12.17.35	5,40	10,13	36,26	110,42	2,00
15/03/22	12.17.36	5,49	10,13	36,27	110,48	1,69
15/03/22	12.17.37	5,57	10,11	36,26	110,47	1,72
15/03/22	12.17.38	5,66	10,13	36,25	110,51	1,77
15/03/22	12.17.39	5,80	10,13	36,25	110,51	1,85
15/03/22	12.17.40	5,90	10,12	36,25	110,50	1,85
15/03/22	12.17.41	6,05	10,12	36,25	110,47	2,30
15/03/22	12.17.42	6,06	10,11	36,29	110,50	3,33
15/03/22	12.17.43	6,19	10,09	36,30	110,57	2,71
15/03/22	12.17.45	6,24	10,11	36,29	110,57	2,10
15/03/22	12.17.46	6,28	10,12	36,29	110,61	2,45
15/03/22	12.17.47	6,39	10,12	36,27	110,57	2,57
15/03/22	12.17.50	6,48	10,12	36,33	110,68	3,10
15/03/22	12.17.51	6,64	10,12	36,32	110,64	4,08
15/03/22	12.17.52	6,80	10,12	36,35	110,66	2,34
15/03/22	12.17.53	6,82	10,14	36,36	110,67	2,02
15/03/22	12.17.55	6,87	10,17	36,33	110,69	2,10
15/03/22	12.17.58	6,89	10,16	36,39	110,74	2,07
15/03/22	12.17.59	6,90	10,18	36,37	110,81	1,91
15/03/22	12.18.01	6,98	10,18	36,39	110,78	2,29
15/03/22	12.18.07	7,02	10,18	36,37	110,88	2,79
15/03/22	12.18.09	7,05	10,18	36,37	110,92	2,78
15/03/22	12.18.29	7,21	10,17	36,38	111,00	2,65
15/03/22	12.18.30	7,35	10,18	36,40	110,88	3,37
15/03/22	12.18.31	7,48	10,19	36,38	110,81	2,70
15/03/22	12.18.32	7,53	10,19	36,40	110,79	2,78
15/03/22	12.18.33	7,92	10,21	36,38	110,65	2,40
15/03/22	12.18.34	8,09	10,20	36,43	110,69	2,76
15/03/22	12.18.35	8,25	10,22	36,39	110,64	2,26
15/03/22	12.18.36	8,31	10,23	36,41	110,63	2,11
15/03/22	12.18.37	8,41	10,23	36,41	110,61	2,02
15/03/22	12.18.39	8,46	10,22	36,45	110,55	2,13
15/03/22	12.18.41	8,58	10,23	36,44	110,59	2,33
15/03/22	12.18.42	8,88	10,23	36,45	110,52	2,29
15/03/22	12.18.45	9,04	10,24	36,42	110,52	2,22
15/03/22	12.18.46	9,12	10,23	36,45	110,55	2,02
15/03/22	12.18.47	9,16	10,25	36,41	110,54	2,10
15/03/22	12.18.50	9,19	10,26	36,43	110,58	1,96
15/03/22	12.18.51	9,29	10,24	36,44	110,58	2,08
15/03/22	12.18.53	9,32	10,25	36,42	110,59	5,15
15/03/22	12.18.58	9,53	10,26	36,42	110,67	2,02
15/03/22	12.18.59	9,69	10,29	36,41	110,61	2,49
15/03/22	12.19.00	9,80	10,27	36,41	110,51	1,84

Marzo 2022

Pag. 37/53

Data	Ora	Profondità	Temperatura	Salinità	OD	Torbidità
GG/MM/AAAA	hh:mm:ss	m	°C	psu	%	FTU
15/03/22	12.44.37	0,45	10,87	36,22	100,27	2,34
15/03/22	12.44.51	0,55	10,90	36,07	100,12	2,14
15/03/22	12.45.03	0,60	10,96	36,02	99,98	2,13
15/03/22	12.45.22	0,77	10,84	36,05	100,65	2,13
15/03/22	12.45.23	0,87	10,83	36,06	100,96	2,11
15/03/22	12.45.24	1,15	10,78	36,00	101,28	2,33
15/03/22	12.45.25	1,25	10,67	35,99	101,46	2,22
15/03/22	12.45.26	1,42	10,59	35,99	101,41	2,30
15/03/22	12.45.27	1,56	10,58	36,00	101,36	2,25
15/03/22	12.45.28	1,61	10,54	35,94	101,16	1,95
15/03/22	12.45.29	1,77	10,52	35,94	101,02	2,23
15/03/22	12.45.30	1,87	10,51	35,98	100,84	2,13
15/03/22	12.45.31	2,10	10,51	35,99	100,83	2,23
15/03/22	12.45.32	2,18	10,49	35,99	101,06	2,13
15/03/22	12.45.34	2,35	10,47	35,99	101,16	2,10
15/03/22	12.45.35	2,50	10,44	35,94	101,17	2,56
15/03/22	12.45.36	2,58	10,39	36,04	101,21	2,11
15/03/22	12.45.37	2,60	10,40	35,95	101,24	2,23
15/03/22	12.45.38	2,82	10,33	36,03	101,25	2,56
15/03/22	12.45.39	3,00	10,29	35,94	101,26	2,03
15/03/22	12.45.45	3,05	10,29	36,10	101,64	2,08
15/03/22	12.46.03	3,08	10,20	36,03	101,93	2,21
15/03/22	12.46.29	3,18	10,18	36,07	101,81	2,23
15/03/22	12.46.30	3,49	10,26	36,30	101,73	2,17
15/03/22	12.46.31	3,62	10,34	36,17	101,77	1,95
15/03/22	12.46.32	3,86	10,35	36,21	101,67	2,03
15/03/22	12.46.33	4,01	10,34	36,18	101,62	2,02
15/03/22	12.46.34	4,06	10,31	36,20	101,59	2,04
15/03/22	12.46.35	4,28	10,32	36,20	101,53	2,22
15/03/22	12.46.36	4,48	10,31	36,18	101,46	2,02
15/03/22	12.46.37	4,67	10,31	36,19	101,46	2,08
15/03/22	12.46.38	4,91	10,28	36,19	101,41	2,91
15/03/22	12.46.39	5,13	10,26	36,18	101,40	2,44
15/03/22	12.46.40	5,26	10,25	36,21	101,34	2,37
15/03/22	12.46.41	5,35	10,25	36,22	101,37	2,42
15/03/22	12.46.42	5,36	10,26	36,19	101,36	2,23
15/03/22	12.46.43	5,38	10,24	36,23	101,35	2,75
15/03/22	12.46.45	5,52	10,25	36,24	101,35	2,44
15/03/22	12.46.46	5,59	10,25	36,23	101,34	2,45
15/03/22	12.46.47	5,71	10,25	36,26	101,37	2,29
15/03/22	12.46.48	5,85	10,24	36,29	101,34	2,22
15/03/22	12.46.49	5,87	10,26	36,29	101,33	2,30
15/03/22	12.46.50	5,99	10,24	36,28	101,34	2,22
15/03/22	12.46.51	6,12	10,23	36,28	101,29	2,08
15/03/22	12.46.52	6,16	10,22	36,34	101,32	2,13
15/03/22	12.46.53	6,28	10,23	36,27	101,31	2,22
15/03/22	12.46.54	6,31	10,22	36,31	101,30	2,11
15/03/22	12.46.55	6,51	10,22	36,29	101,31	2,45
15/03/22	12.46.56	6,60	10,19	36,34	101,28	2,14

Marzo 2022

Pag. 38/53

Data	Ora	Profondità	Temperatura	Salinità	OD	Torbidità
GG/MM/AAAA	hh:mm:ss	m	°C	psu	%	FTU
15/03/22	12.46.57	6,65	10,19	36,30	101,27	2,34
15/03/22	12.46.58	6,78	10,18	36,33	101,28	2,00
15/03/22	12.46.59	6,85	10,22	36,34	101,30	2,10
15/03/22	12.47.00	6,89	10,21	36,30	101,30	1,89
15/03/22	12.47.01	6,99	10,22	36,39	101,26	2,46
15/03/22	12.47.03	7,10	10,27	36,36	101,28	2,04
15/03/22	12.47.05	7,32	10,27	36,40	101,24	2,00
15/03/22	12.47.06	7,36	10,27	36,39	101,23	2,64
15/03/22	12.47.07	7,52	10,27	36,39	101,19	2,32
15/03/22	12.47.08	7,53	10,26	36,37	101,21	1,94
15/03/22	12.47.10	7,67	10,24	36,38	101,18	2,10
15/03/22	12.47.11	7,68	10,24	36,38	101,17	2,13
15/03/22	12.47.12	7,71	10,23	36,44	101,20	2,02
15/03/22	12.47.13	7,84	10,24	36,39	101,20	2,03
15/03/22	12.47.14	7,97	10,23	36,39	101,19	1,96
15/03/22	12.47.15	8,02	10,23	36,41	101,16	2,37
15/03/22	12.47.17	8,07	10,22	36,41	101,15	1,94
15/03/22	12.47.19	8,14	10,24	36,36	101,16	2,02
15/03/22	12.47.21	8,23	10,22	36,42	101,18	2,13
15/03/22	12.47.23	8,30	10,23	36,37	101,18	2,03
15/03/22	12.47.24	8,31	10,21	36,41	101,19	1,94
15/03/22	12.47.26	8,42	10,21	36,38	101,17	2,02
15/03/22	12.47.28	8,54	10,21	36,37	101,19	2,04
15/03/22	12.47.29	8,63	10,21	36,40	101,17	2,02
15/03/22	12.47.30	8,71	10,18	36,41	101,15	2,00
15/03/22	12.47.31	8,72	10,19	36,40	101,19	2,00
15/03/22	12.47.33	8,75	10,17	36,38	101,17	1,94
15/03/22	12.47.34	8,85	10,13	36,37	101,15	2,25
15/03/22	12.47.35	8,92	10,10	36,39	101,20	2,04
15/03/22	12.47.36	8,95	10,10	36,38	101,16	2,03
15/03/22	12.47.38	9,07	10,09	36,39	101,18	2,11
15/03/22	12.47.40	9,10	10,09	36,36	101,21	2,11
15/03/22	12.47.41	9,12	10,08	36,37	101,26	2,26
15/03/22	12.47.42	9,15	10,09	36,36	101,26	2,13
15/03/22	12.47.44	9,30	10,08	36,38	101,25	2,18
15/03/22	12.47.45	9,41	10,06	36,39	101,27	2,11
15/03/22	12.47.47	9,54	10,05	36,39	101,26	2,25
15/03/22	12.47.48	9,70	10,06	36,43	101,25	2,27
15/03/22	12.47.49	9,79	10,07	36,42	101,23	2,22
15/03/22	12.47.51	9,91	10,06	36,43	101,22	2,04
15/03/22	12.47.52	10,09	10,08	36,42	101,26	2,18
15/03/22	12.47.53	10,16	10,07	36,45	101,25	2,23
15/03/22	12.47.54	10,32	10,10	36,43	101,26	1,99
15/03/22	12.47.56	10,36	10,11	36,46	101,26	2,03
15/03/22	12.47.57	10,51	10,11	36,49	101,32	2,48
15/03/22	12.47.59	10,55	10,13	36,46	101,26	2,15
15/03/22	12.48.00	10,73	10,14	36,52	101,23	4,51
15/03/22	12.48.01	10,84	10,16	36,57	101,21	2,27
15/03/22	12.48.02	10,97	10,19	36,54	101,22	2,36

Data	Ora	Profondità	Temperatura	Salinità	OD	Torbidità
GG/MM/AAAA	hh:mm:ss	m	°C	psu	%	FTU
15/03/22	12.48.03	11,22	10,21	36,53	101,16	2,13
15/03/22	12.48.04	11,30	10,23	36,52	101,13	2,67
15/03/22	12.48.05	11,46	10,21	36,55	101,12	2,08
15/03/22	12.48.06	11,65	10,22	36,54	101,08	3,20
15/03/22	12.48.07	11,76	10,21	36,54	101,02	2,33
15/03/22	12.48.09	12,03	10,23	36,54	101,00	2,11
15/03/22	12.48.10	12,26	10,23	36,53	101,02	2,42
15/03/22	12.48.11	12,27	10,23	36,53	100,99	2,27
15/03/22	12.48.13	12,47	10,24	36,54	101,00	2,99
15/03/22	12.48.14	12,63	10,24	36,58	100,99	2,25
15/03/22	12.48.15	12,75	10,24	36,56	100,99	2,45
15/03/22	12.48.16	12,80	10,26	36,55	100,96	2,22
15/03/22	12.48.17	12,88	10,24	36,57	100,98	2,11
15/03/22	12.48.18	12,99	10,24	36,57	100,95	2,44
15/03/22	12.48.19	13,07	10,27	36,54	100,95	2,40
15/03/22	12.48.20	13,23	10,24	36,56	100,93	2,40
15/03/22	12.48.21	13,31	10,26	36,55	100,90	2,23
15/03/22	12.48.22	13,46	10,27	36,57	100,92	2,23
15/03/22	12.48.23	13,52	10,28	36,52	100,90	2,98
15/03/22	12.48.24	13,56	10,26	36,55	100,90	2,30
15/03/22	12.48.25	13,61	10,27	36,55	100,94	2,25
15/03/22	12.48.26	13,79	10,27	36,54	100,91	2,18
15/03/22	12.48.27	13,94	10,28	36,55	100,90	2,46
15/03/22	12.48.28	14,10	10,27	36,56	100,89	2,10
15/03/22	12.48.29	14,19	10,28	36,54	100,89	2,40
15/03/22	12.48.30	14,35	10,29	36,52	100,88	2,67
15/03/22	12.48.31	14,45	10,28	36,53	100,84	2,13
15/03/22	12.48.32	14,55	10,27	36,57	100,86	2,13
15/03/22	12.48.33	14,60	10,29	36,53	100,82	2,07
15/03/22	12.48.34	14,71	10,30	36,54	100,88	2,19
15/03/22	12.48.36	14,79	10,28	36,54	100,84	2,32
15/03/22	12.48.37	14,90	10,30	36,55	100,84	2,46
15/03/22	12.48.38	14,99	10,28	36,54	100,85	2,25
15/03/22	12.48.40	15,10	10,27	36,57	100,81	2,38
15/03/22	12.48.43	15,18	10,28	36,56	100,91	2,22
15/03/22	12.48.44	15,25	10,27	36,56	100,93	2,67

Data	Ora	Profondità	Temperatura	Salinità	OD	Torbidità
GG/MM/AAAA	hh:mm:ss	m	°C	psu	%	FTU
15/03/22	13.30.06	0,46	12,30	35,69	101,04	2,11
15/03/22	13.30.08	0,58	11,98	36,14	102,54	2,13
15/03/22	13.30.09	0,59	11,89	35,97	103,05	2,14
15/03/22	13.30.14	0,69	11,81	35,98	102,70	2,02
15/03/22	13.30.34	0,82	11,41	36,14	101,32	2,02
15/03/22	13.30.41	0,86	11,31	36,26	101,30	1,95
15/03/22	13.30.46	0,96	11,32	36,28	101,31	2,02
15/03/22	13.30.57	1,02	11,24	36,26	101,57	2,11
15/03/22	13.31.10	1,11	11,25	36,28	101,36	2,02
15/03/22	13.31.11	1,25	11,23	36,28	101,11	1,99
15/03/22	13.31.12	1,41	11,22	36,27	100,81	1,94
15/03/22	13.31.13	1,57	11,21	36,36	100,77	2,02
15/03/22	13.31.14	1,80	11,14	36,22	100,87	2,06
15/03/22	13.31.15	1,99	11,04	36,19	100,88	2,11
15/03/22	13.31.16	2,15	10,97	36,34	100,86	2,02
15/03/22	13.31.17	2,32	10,97	36,26	100,80	2,02
15/03/22	13.31.18	2,33	10,95	36,26	100,78	2,14
15/03/22	13.31.19	2,50	10,93	36,36	100,71	2,02
15/03/22	13.31.20	2,60	10,93	36,22	100,65	2,06
15/03/22	13.31.21	2,61	10,93	36,27	100,59	2,02
15/03/22	13.31.22	2,66	10,88	36,37	100,50	2,13
15/03/22	13.31.24	2,69	10,89	36,37	100,43	2,00
15/03/22	13.31.25	2,72	10,88	36,34	100,40	2,23
15/03/22	13.31.27	2,89	10,88	36,29	100,27	2,11
15/03/22	13.31.28	3,02	10,85	36,28	100,23	2,03
15/03/22	13.31.38	3,05	10,72	36,30	99,87	2,44
15/03/22	13.31.59	3,10	10,62	36,33	99,99	2,23
15/03/22	13.32.06	3,16	10,62	36,34	100,12	2,04
15/03/22	13.32.17	3,19	10,70	36,38	100,11	2,02
15/03/22	13.32.18	3,37	10,66	36,36	100,03	2,17
15/03/22	13.32.19	3,53	10,65	36,30	99,99	2,14
15/03/22	13.32.21	3,59	10,59	36,32	99,94	2,17
15/03/22	13.32.22	3,68	10,57	36,34	99,94	2,03
15/03/22	13.32.23	3,76	10,59	36,33	99,94	2,14
15/03/22	13.32.24	3,87	10,57	36,30	99,93	2,11
15/03/22	13.32.25	3,88	10,57	36,34	99,92	2,11
15/03/22	13.32.26	3,94	10,56	36,30	99,97	2,11
15/03/22	13.32.27	3,99	10,57	36,34	99,98	2,44
15/03/22	13.32.29	4,00	10,55	36,37	100,00	2,13
15/03/22	13.32.30	4,03	10,55	36,33	99,99	2,74
15/03/22	13.32.31	4,15	10,55	36,30	100,04	2,07
15/03/22	13.32.32	4,24	10,54	36,33	100,05	2,18
15/03/22	13.32.33	4,31	10,53	36,33	100,07	2,08
15/03/22	13.32.34	4,41	10,50	36,32	100,09	2,04
15/03/22	13.32.35	4,49	10,46	36,27	100,06	2,70
15/03/22	13.32.36	4,63	10,46	36,31	100,07	2,00
15/03/22	13.32.37	4,65	10,43	36,33	100,13	2,14
15/03/22	13.32.38	4,71	10,45	36,30	100,18	2,00
15/03/22	13.32.39	4,84	10,44	36,36	100,17	2,14

Marzo 2022

Pag. 41/53

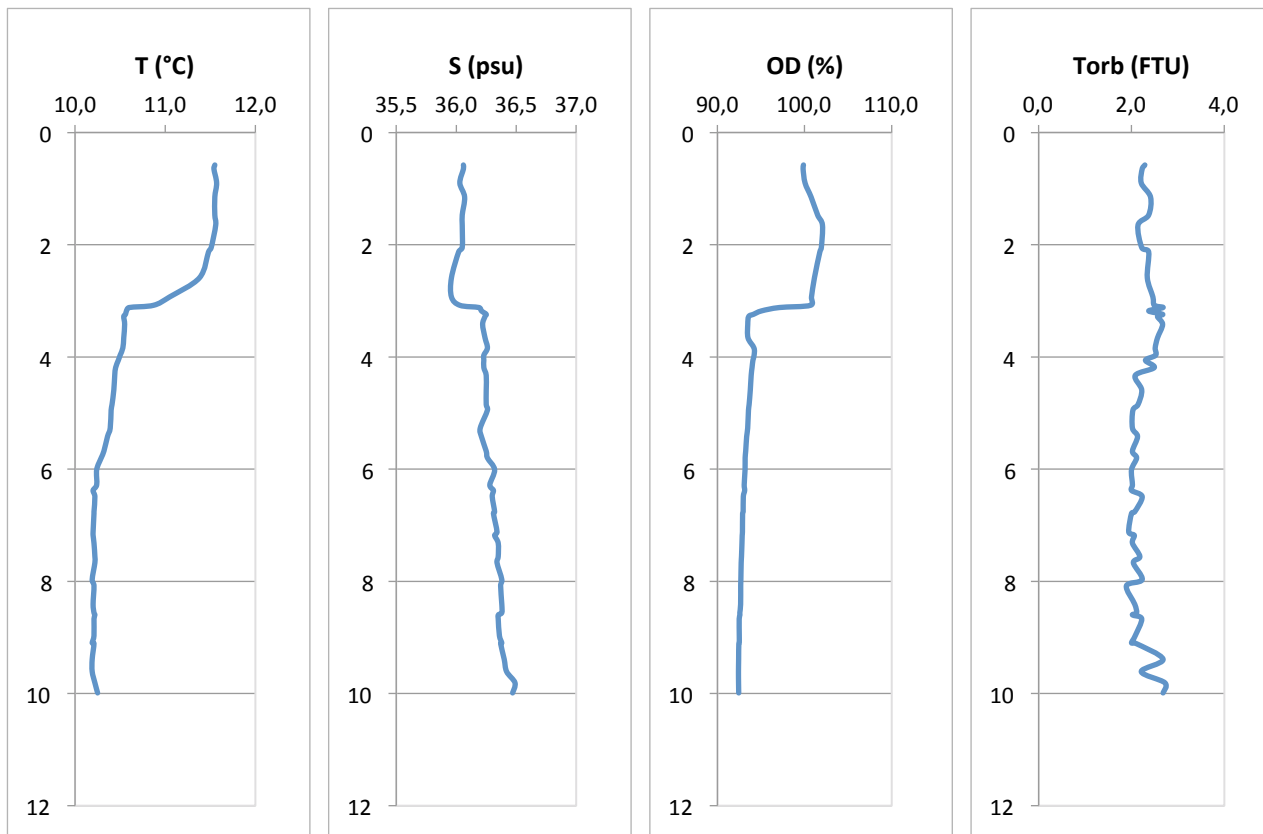
Data	Ora	Profondità	Temperatura	Salinità	OD	Torbidità
GG/MM/AAAA	hh:mm:ss	m	°C	psu	%	FTU
15/03/22	13.32.40	4,92	10,42	36,36	100,20	2,17
15/03/22	13.32.43	5,03	10,43	36,35	100,34	2,13
15/03/22	13.32.44	5,05	10,45	36,32	100,34	2,02
15/03/22	13.32.45	5,12	10,42	36,34	100,37	2,10
15/03/22	13.32.46	5,24	10,42	36,36	100,38	2,13
15/03/22	13.32.47	5,28	10,43	36,36	100,44	1,92
15/03/22	13.32.48	5,43	10,42	36,37	100,43	2,02
15/03/22	13.32.49	5,44	10,42	36,38	100,42	2,11
15/03/22	13.32.50	5,56	10,41	36,40	100,45	2,02
15/03/22	13.32.51	5,63	10,40	36,38	100,45	2,02
15/03/22	13.32.52	5,86	10,39	36,41	100,49	2,13
15/03/22	13.32.53	5,93	10,40	36,41	100,49	2,02
15/03/22	13.32.54	6,03	10,40	36,42	100,52	2,11
15/03/22	13.32.56	6,18	10,41	36,39	100,54	2,07
15/03/22	13.32.57	6,29	10,41	36,43	100,54	1,99
15/03/22	13.33.00	6,33	10,40	36,39	100,60	2,03
15/03/22	13.33.01	6,37	10,39	36,41	100,69	2,02
15/03/22	13.33.02	6,39	10,40	36,38	100,63	2,14
15/03/22	13.33.03	6,44	10,37	36,44	100,70	1,98
15/03/22	13.33.05	6,48	10,39	36,42	100,72	2,02
15/03/22	13.33.06	6,53	10,39	36,43	100,81	2,02
15/03/22	13.33.07	6,59	10,40	36,44	100,81	2,10
15/03/22	13.33.08	6,69	10,40	36,42	100,78	2,00
15/03/22	13.33.09	6,85	10,41	36,43	100,79	2,10
15/03/22	13.33.10	6,88	10,40	36,43	100,84	2,04
15/03/22	13.33.11	6,98	10,42	36,40	100,79	2,10
15/03/22	13.33.12	7,19	10,42	36,44	100,79	2,02
15/03/22	13.33.13	7,32	10,38	36,40	100,78	2,03
15/03/22	13.33.14	7,41	10,36	36,40	100,77	2,21
15/03/22	13.33.15	7,49	10,36	36,41	100,82	2,03
15/03/22	13.33.16	7,56	10,35	36,42	100,85	2,26
15/03/22	13.33.17	7,62	10,34	36,41	100,85	2,13
15/03/22	13.33.18	7,86	10,33	36,42	100,88	2,03
15/03/22	13.33.19	8,00	10,32	36,45	100,87	2,11
15/03/22	13.33.22	8,12	10,32	36,42	100,95	2,13
15/03/22	13.33.23	8,13	10,33	36,44	100,99	2,02
15/03/22	13.33.24	8,21	10,33	36,44	100,98	2,13
15/03/22	13.33.25	8,31	10,33	36,43	101,01	1,99
15/03/22	13.33.26	8,36	10,33	36,41	100,98	2,23
15/03/22	13.33.28	8,53	10,30	36,43	101,08	2,11
15/03/22	13.33.29	8,60	10,31	36,43	101,07	2,23
15/03/22	13.33.31	8,65	10,30	36,45	101,13	2,44
15/03/22	13.33.32	8,80	10,29	36,47	101,11	1,91
15/03/22	13.33.33	8,99	10,30	36,43	101,12	2,22
15/03/22	13.33.34	9,27	10,32	36,43	101,09	2,04
15/03/22	13.33.35	9,47	10,32	36,45	101,12	2,11
15/03/22	13.33.36	9,53	10,31	36,40	101,09	2,13
15/03/22	13.33.37	9,67	10,29	36,41	101,11	2,23
15/03/22	13.33.38	9,73	10,27	36,42	101,14	2,13

Marzo 2022

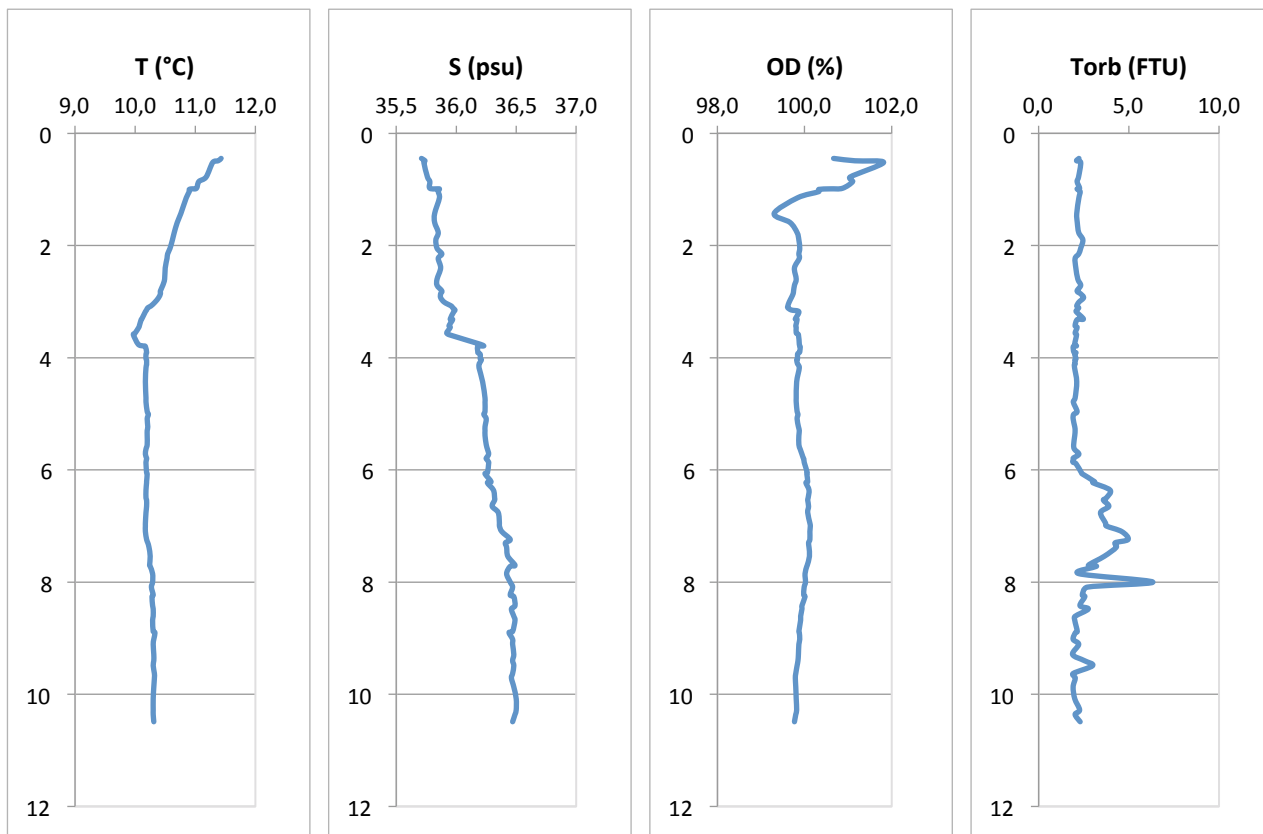
Data	Ora	Profondità	Temperatura	Salinità	OD	Torbidità
GG/MM/AAAA	hh:mm:ss	m	°C	psu	%	FTU
15/03/22	13.33.39	9,80	10,25	36,42	101,15	2,26
15/03/22	13.33.40	9,85	10,25	36,42	101,18	2,13
15/03/22	13.33.41	9,89	10,29	36,39	101,19	2,03
15/03/22	13.33.42	10,08	10,36	36,49	101,28	2,06
15/03/22	13.33.43	10,20	10,38	36,54	101,25	2,14
15/03/22	13.33.45	10,34	10,45	36,58	101,24	2,06
15/03/22	13.33.46	10,51	10,49	36,59	101,25	2,03
15/03/22	13.33.47	10,56	10,50	36,62	101,20	2,23
15/03/22	13.33.48	10,63	10,51	36,60	101,19	2,02
15/03/22	13.33.49	10,66	10,53	36,60	101,16	2,42
15/03/22	13.33.50	10,70	10,52	36,60	101,16	2,04
15/03/22	13.33.52	10,92	10,54	36,60	101,13	2,00
15/03/22	13.33.53	11,10	10,54	36,65	101,16	2,17
15/03/22	13.33.54	11,11	10,54	36,63	101,20	1,99
15/03/22	13.33.55	11,26	10,55	36,62	101,10	2,04
15/03/22	13.33.56	11,34	10,54	36,66	101,11	2,25
15/03/22	13.33.57	11,41	10,56	36,63	101,11	1,91
15/03/22	13.33.58	11,58	10,60	36,70	101,17	2,23
15/03/22	13.33.59	11,61	10,61	36,71	101,13	2,03
15/03/22	13.34.00	11,70	10,65	36,67	101,13	2,02
15/03/22	13.34.01	11,92	10,68	36,75	101,13	2,42
15/03/22	13.34.02	11,94	10,70	36,69	101,10	2,00
15/03/22	13.34.03	12,13	10,73	36,69	101,05	2,21
15/03/22	13.34.04	12,22	10,73	36,71	101,02	2,02
15/03/22	13.34.05	12,40	10,73	36,71	101,02	2,34
15/03/22	13.34.06	12,42	10,73	36,73	101,00	2,04
15/03/22	13.34.08	12,58	10,73	36,72	100,99	2,25
15/03/22	13.34.09	12,68	10,73	36,69	101,07	2,23
15/03/22	13.34.10	12,83	10,72	36,68	101,02	1,89
15/03/22	13.34.11	12,95	10,73	36,69	100,98	2,00
15/03/22	13.34.14	13,01	10,72	36,71	101,17	2,00
15/03/22	13.34.16	13,14	10,71	36,73	101,22	2,02
15/03/22	13.34.17	13,23	10,72	36,71	101,13	2,00
15/03/22	13.34.19	13,26	10,71	36,69	101,20	2,00
15/03/22	13.34.20	13,27	10,72	36,69	101,23	1,96
15/03/22	13.34.21	13,32	10,71	36,72	101,27	2,00
15/03/22	13.34.22	13,45	10,71	36,71	101,27	2,65
15/03/22	13.34.23	13,49	10,71	36,70	101,25	1,99
15/03/22	13.34.26	13,58	10,70	36,70	101,22	2,00
15/03/22	13.34.27	13,63	10,72	36,70	101,31	2,04
15/03/22	13.34.28	13,78	10,72	36,69	101,32	2,11
15/03/22	13.34.29	13,90	10,72	36,69	101,24	2,02
15/03/22	13.34.31	14,00	10,75	36,71	101,26	2,02
15/03/22	13.34.32	14,13	10,74	36,70	101,25	2,11
15/03/22	13.34.33	14,29	10,75	36,70	101,17	1,89
15/03/22	13.34.34	14,38	10,72	36,70	101,19	2,11
15/03/22	13.34.35	14,57	10,72	36,71	101,11	2,19
15/03/22	13.34.36	14,68	10,69	36,69	101,16	2,15
15/03/22	13.34.37	14,83	10,67	36,66	101,13	2,23

Data	Ora	Profondità	Temperatura	Salinità	OD	Torbidità
GG/MM/AAAA	hh:mm:ss	m	°C	psu	%	FTU
15/03/22	13.34.38	14,91	10,66	36,69	101,15	2,14
15/03/22	13.34.40	15,09	10,61	36,67	101,16	2,23
15/03/22	13.34.41	15,18	10,61	36,68	101,19	2,13
15/03/22	13.34.43	15,20	10,62	36,65	101,35	2,37
15/03/22	13.34.44	15,27	10,60	36,66	101,35	2,25
15/03/22	13.34.45	15,31	10,60	36,67	101,35	2,44
15/03/22	13.34.46	15,32	10,57	36,69	101,40	2,29
15/03/22	13.34.47	15,33	10,58	36,66	101,41	2,56
15/03/22	13.34.48	15,34	10,57	36,67	101,43	2,34
15/03/22	13.34.49	15,40	10,56	36,67	101,48	2,44
15/03/22	13.34.50	15,44	10,57	36,67	101,47	2,44
15/03/22	13.34.51	15,53	10,56	36,66	101,46	2,34
15/03/22	13.34.52	15,58	10,57	36,67	101,49	2,48
15/03/22	13.34.53	15,79	10,55	36,67	101,44	2,55
15/03/22	13.34.54	15,82	10,56	36,64	101,42	2,45
15/03/22	13.34.55	15,90	10,55	36,65	101,39	2,40
15/03/22	13.34.56	15,94	10,54	36,65	101,46	2,95
15/03/22	13.34.57	16,15	10,55	36,64	101,46	2,49
15/03/22	13.34.58	16,27	10,54	36,64	101,38	2,56
15/03/22	13.34.59	16,36	10,54	36,64	101,37	2,68
15/03/22	13.35.00	16,41	10,54	36,66	101,34	2,87
15/03/22	13.35.01	16,57	10,53	36,68	101,40	2,67
15/03/22	13.35.03	16,68	10,54	36,68	101,40	4,65
15/03/22	13.35.04	16,83	10,54	36,67	101,41	2,89
15/03/22	13.35.05	16,87	10,53	36,68	101,43	3,07
15/03/22	13.35.06	17,00	10,54	36,69	101,41	3,66
15/03/22	13.35.07	17,12	10,54	36,70	101,39	3,17
15/03/22	13.35.08	17,22	10,55	36,72	101,37	3,41
15/03/22	13.35.09	17,42	10,56	36,76	101,34	3,85
15/03/22	13.35.10	17,48	10,60	36,80	101,34	4,04
15/03/22	13.35.11	17,62	10,68	36,85	101,32	3,40
15/03/22	13.35.12	17,68	10,70	36,89	101,34	3,67
15/03/22	13.35.13	17,77	10,75	36,92	101,29	3,55
15/03/22	13.35.14	17,78	10,76	36,90	101,30	3,58
15/03/22	13.35.16	17,88	10,82	36,91	101,25	3,59
15/03/22	13.35.19	18,00	10,82	36,93	101,32	3,67
15/03/22	13.35.20	18,19	10,88	37,04	101,24	3,81
15/03/22	13.35.21	18,30	11,04	37,42	101,15	3,97
15/03/22	13.35.23	18,41	11,40	37,38	101,06	5,92
15/03/22	13.35.24	18,55	11,48	37,47	100,93	5,52
15/03/22	13.35.25	18,70	11,53	37,52	100,82	5,92
15/03/22	13.35.26	18,75	11,57	37,42	100,72	6,34
15/03/22	13.35.27	18,82	11,61	37,47	100,66	6,17

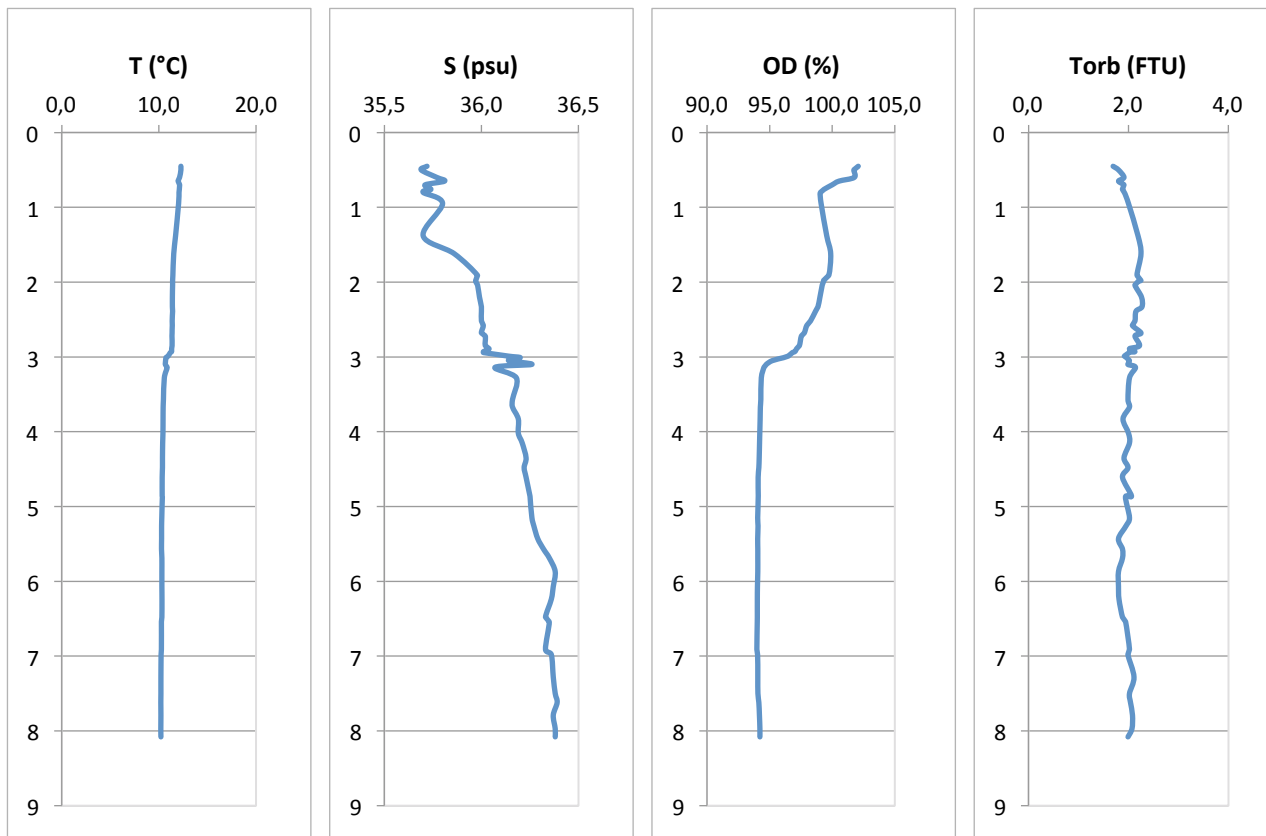
Stazione M1



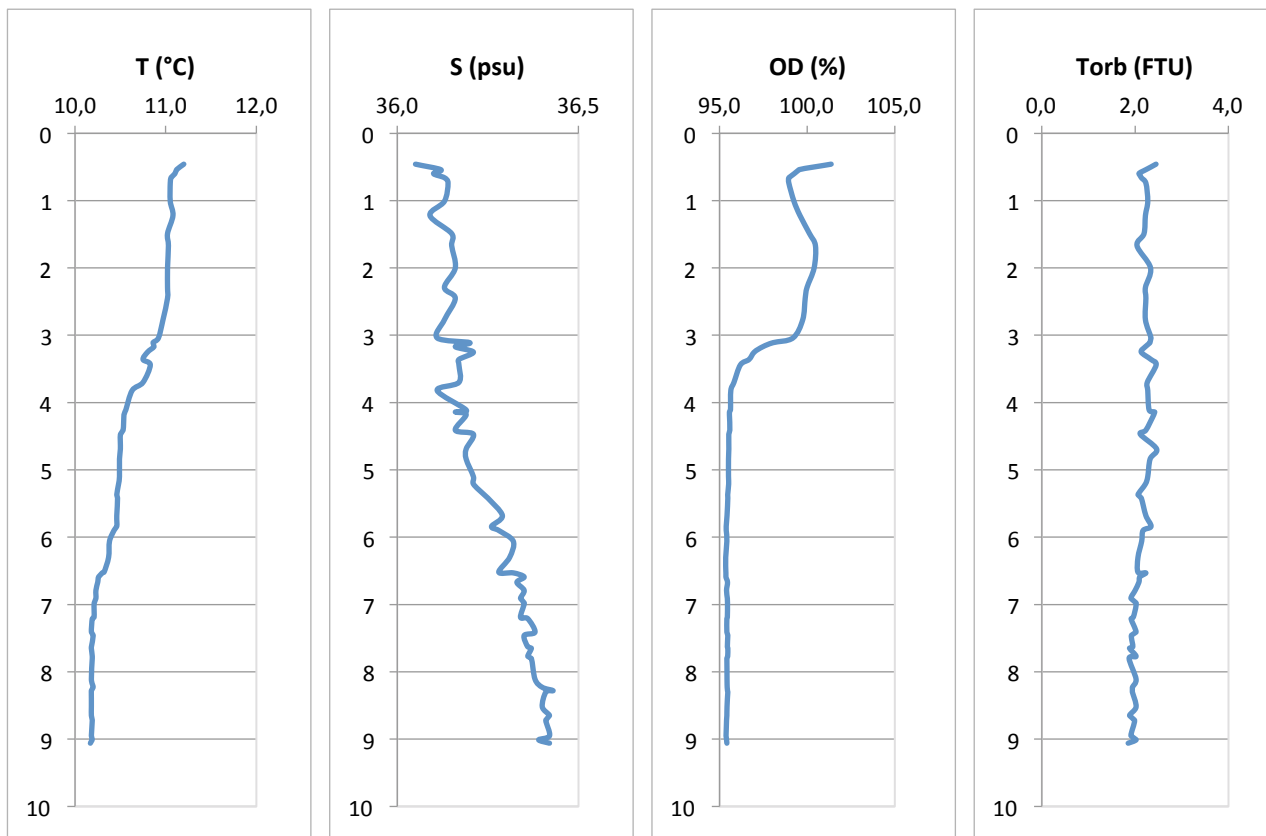
Stazione M2



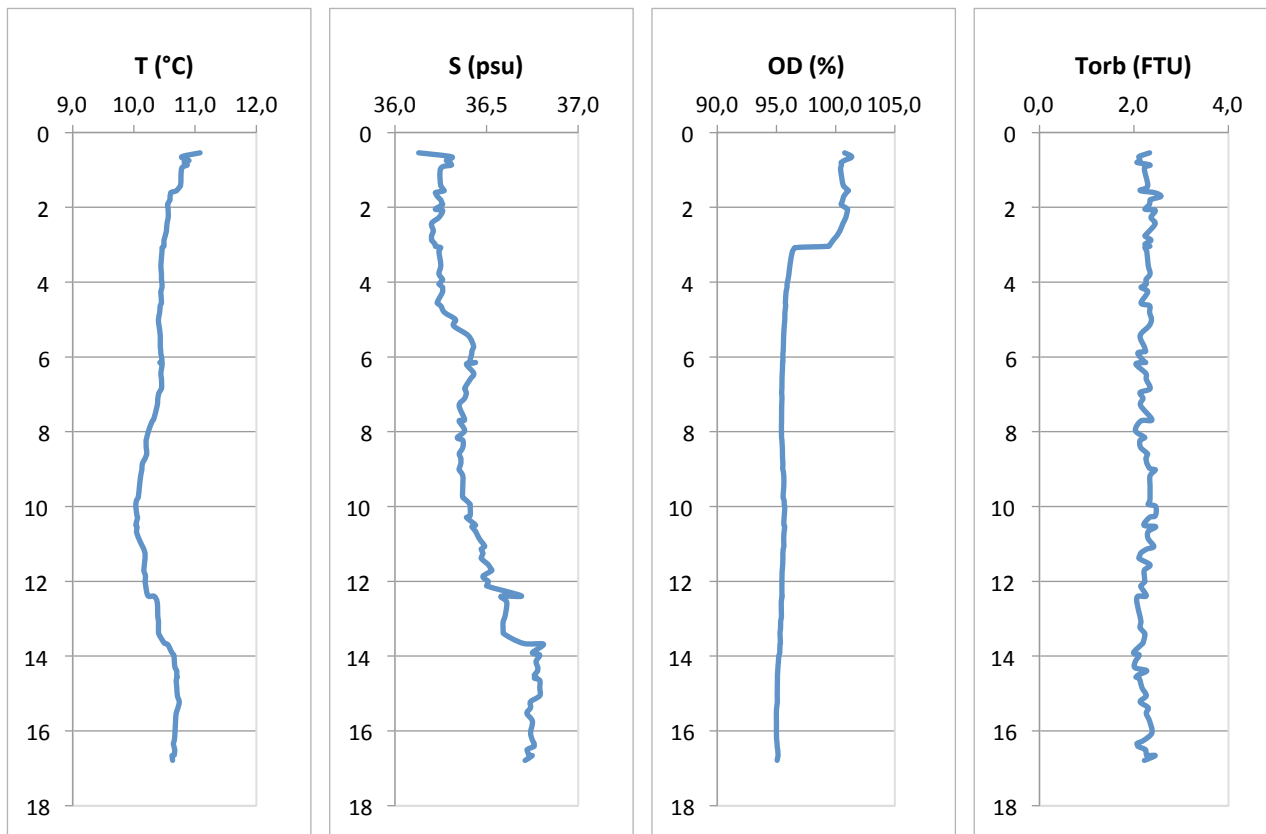
Stazione MA



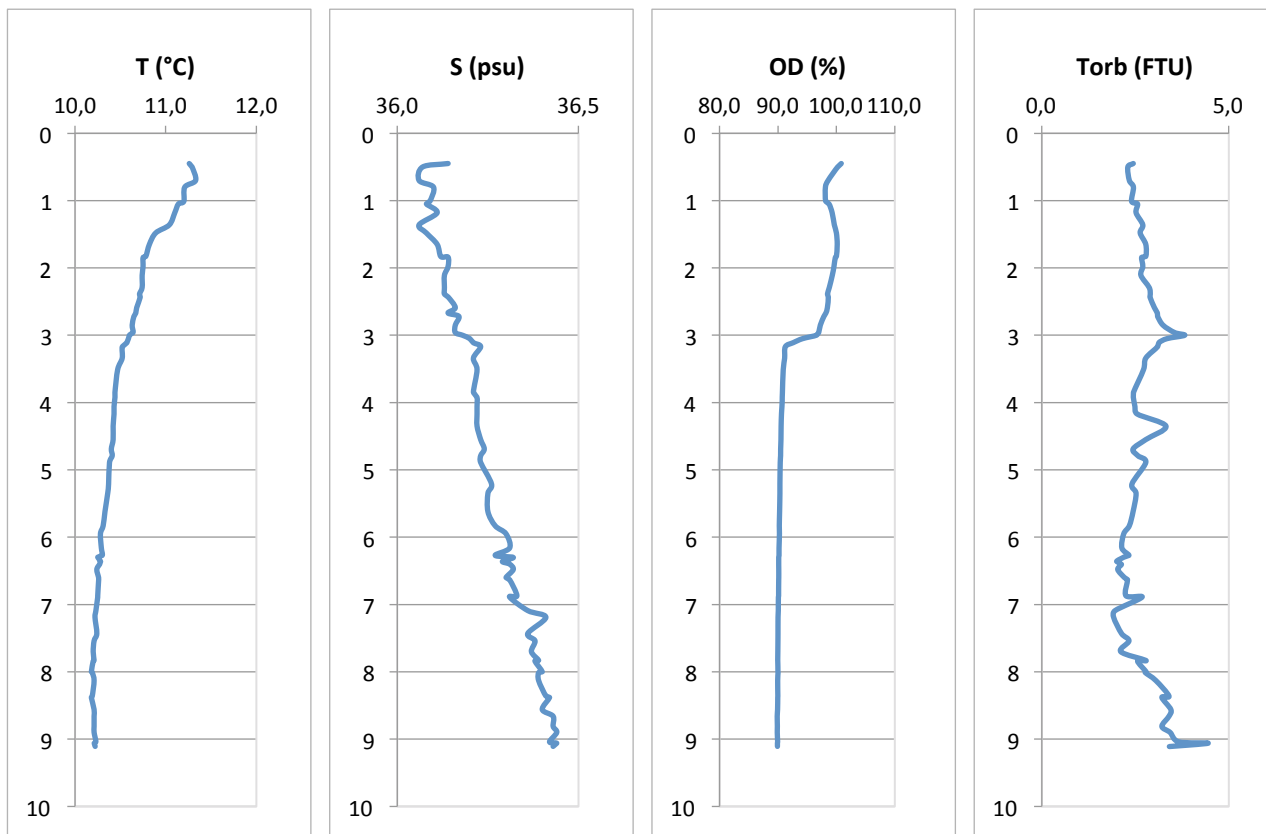
Stazione MB



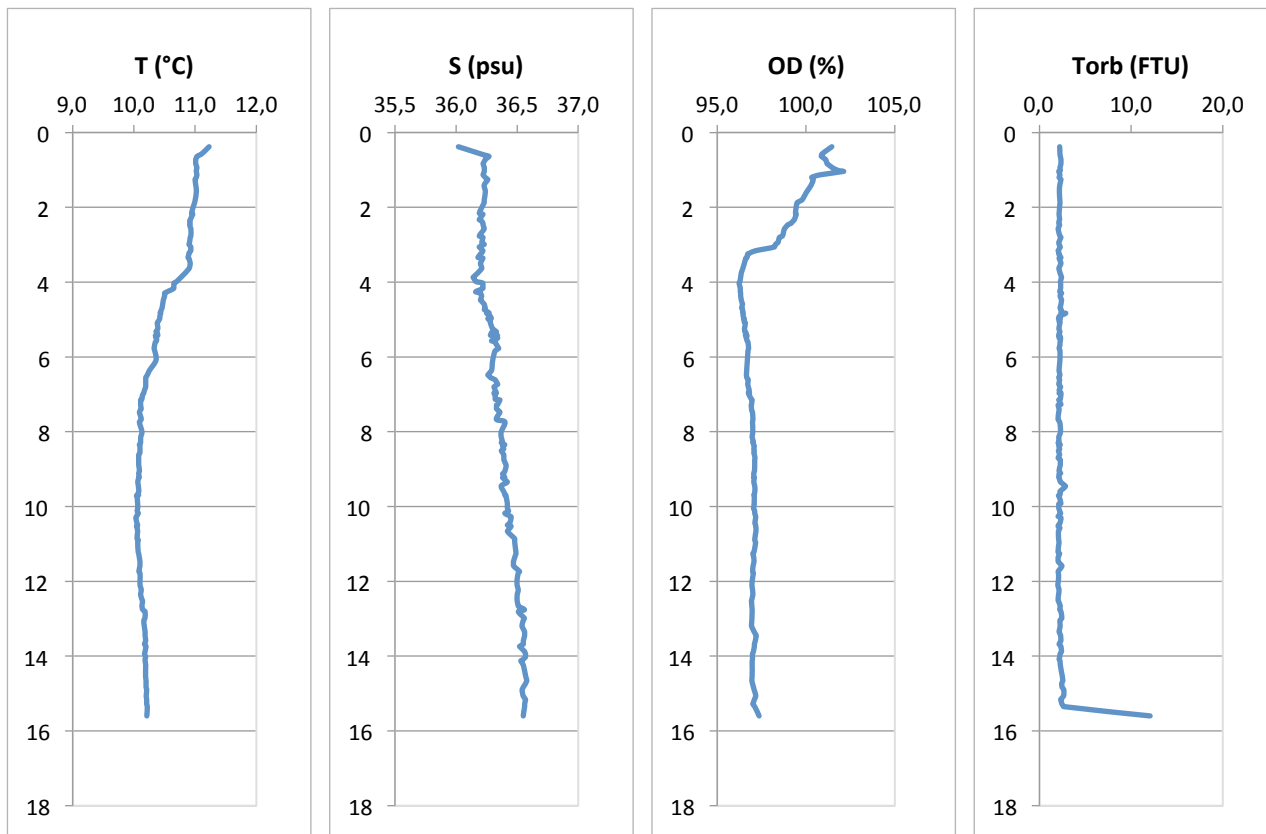
Stazione MC



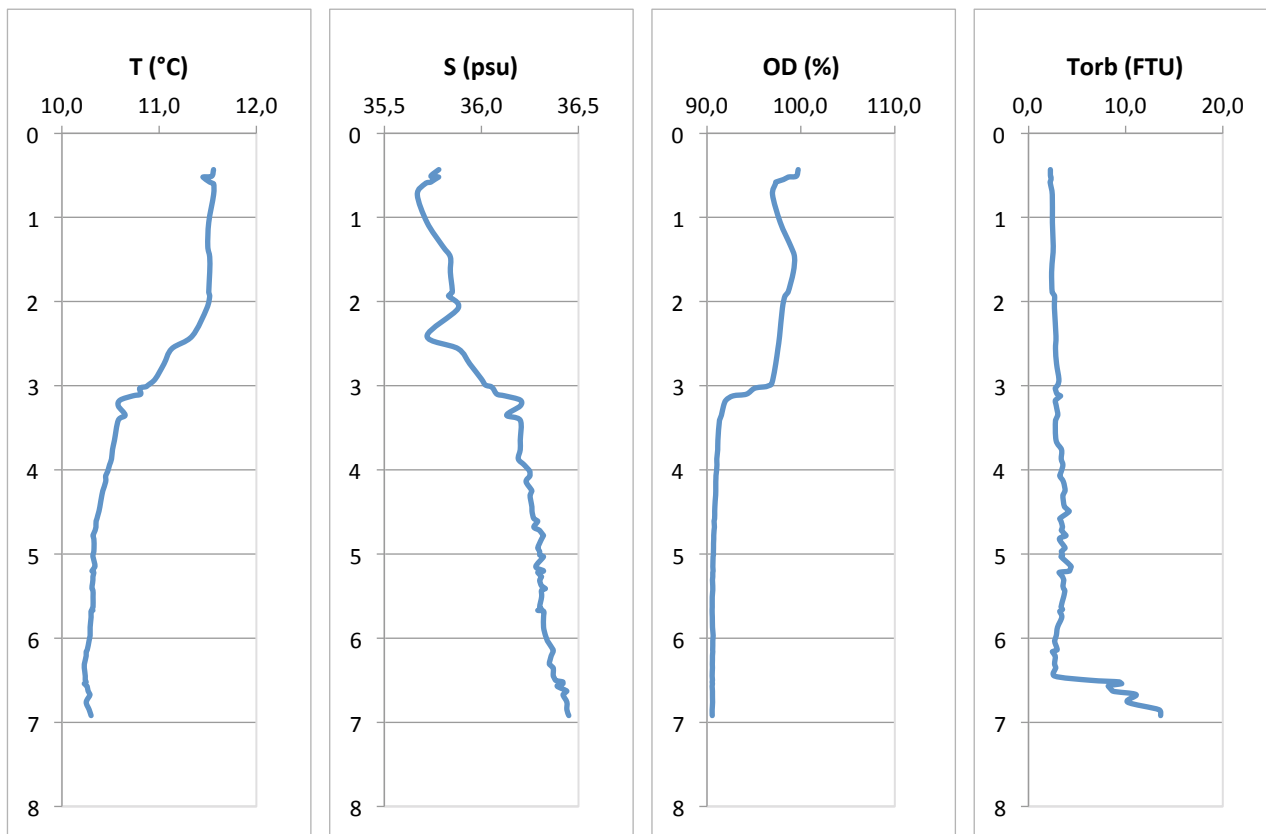
Stazione MD



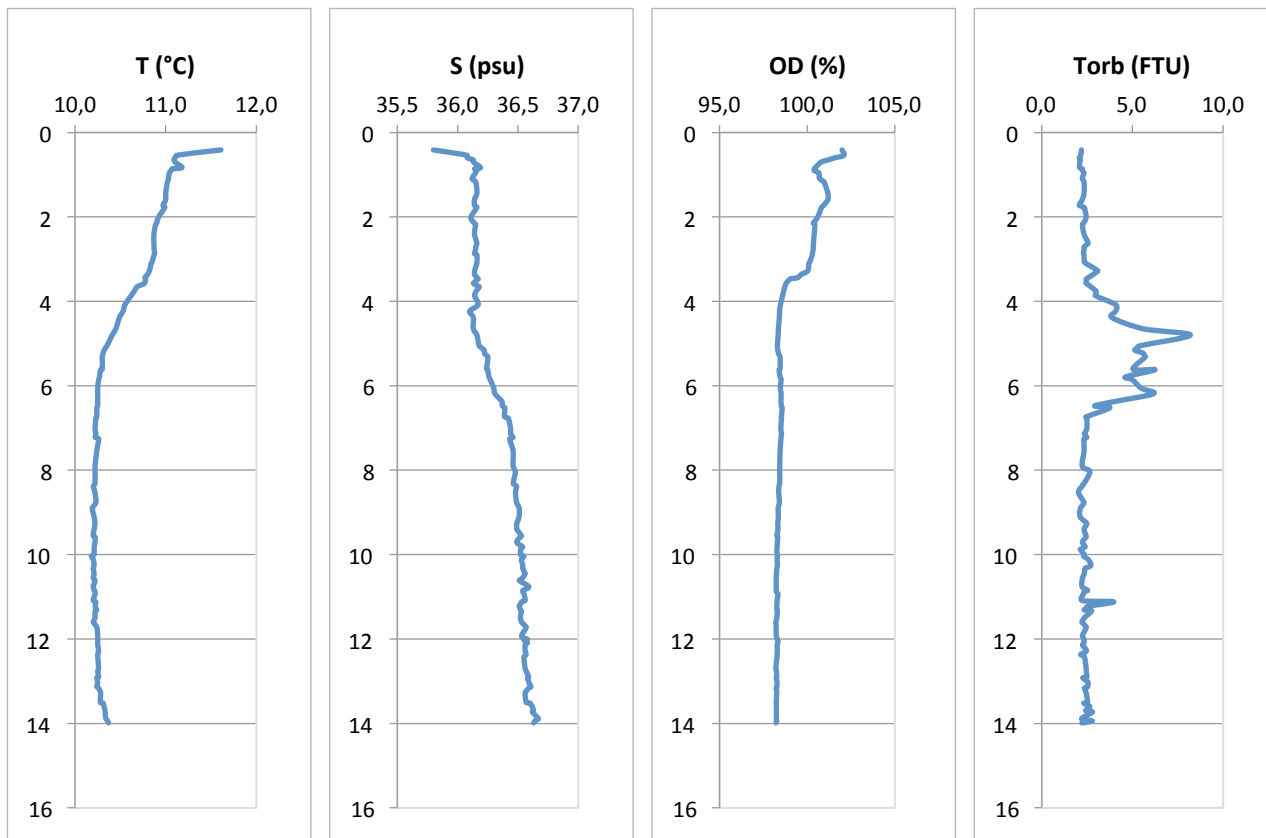
Stazione ME



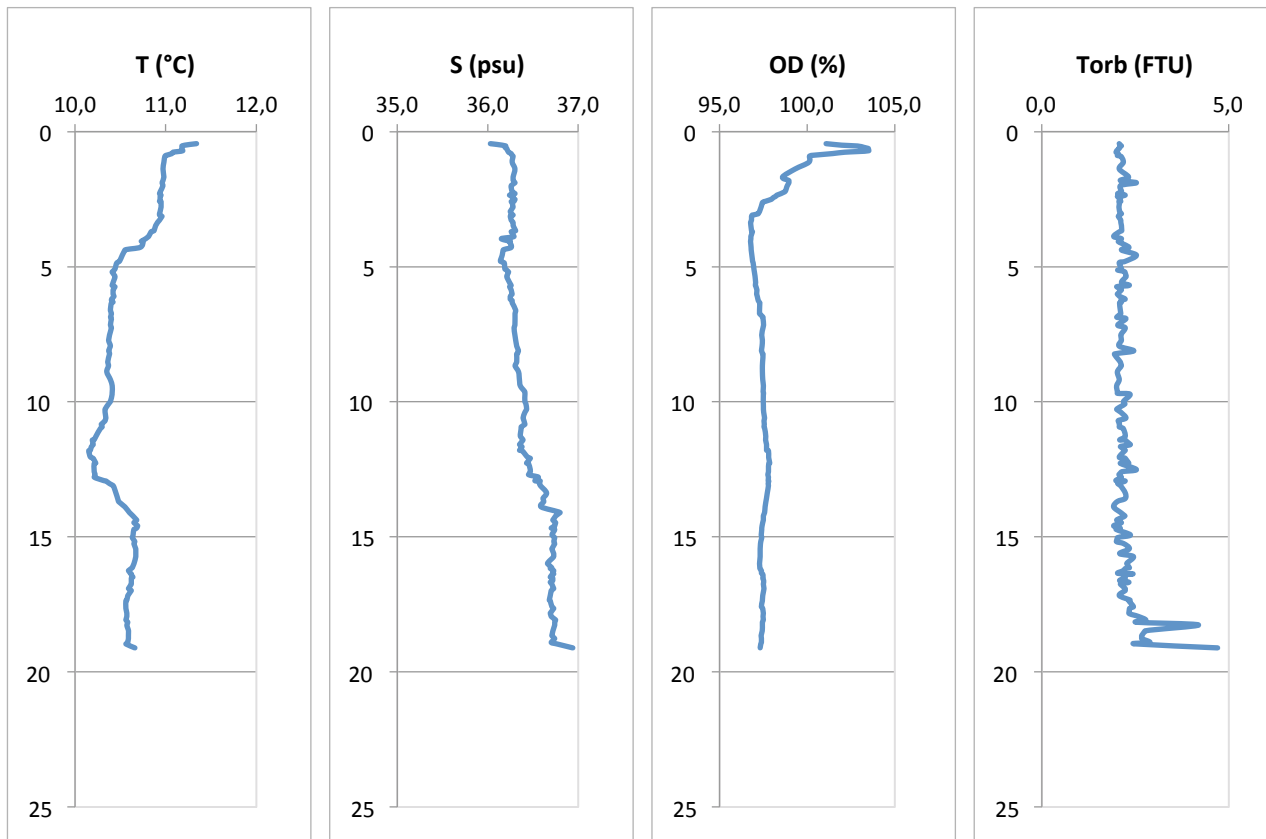
Stazione MF



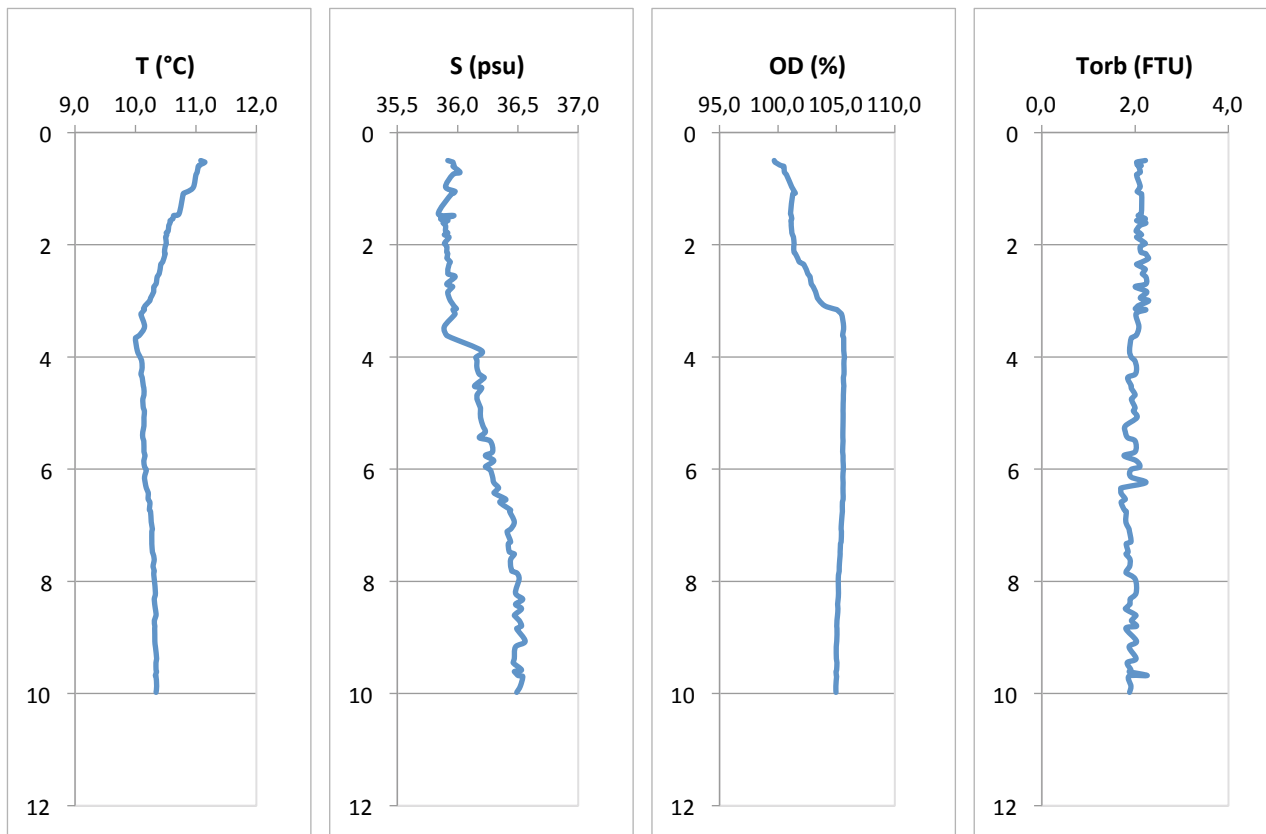
Stazione MG



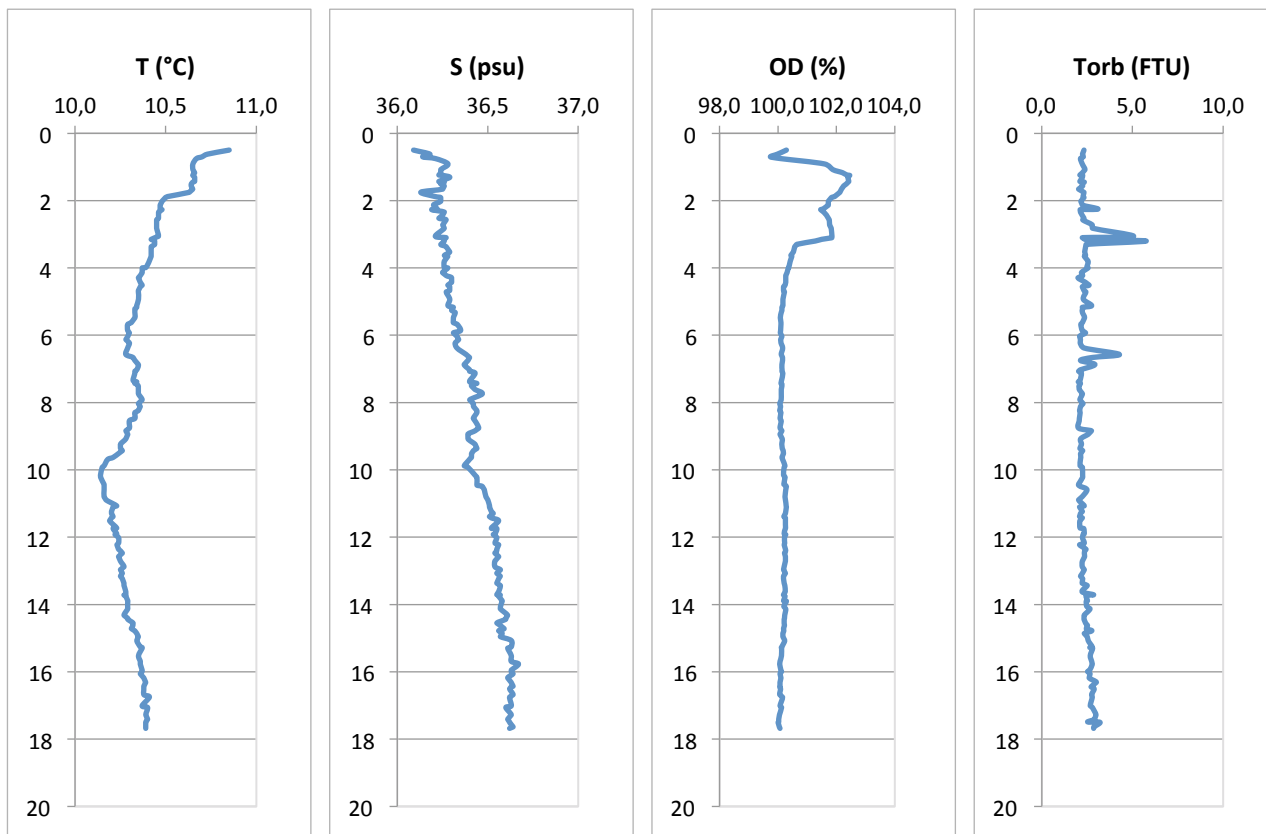
Stazione MH



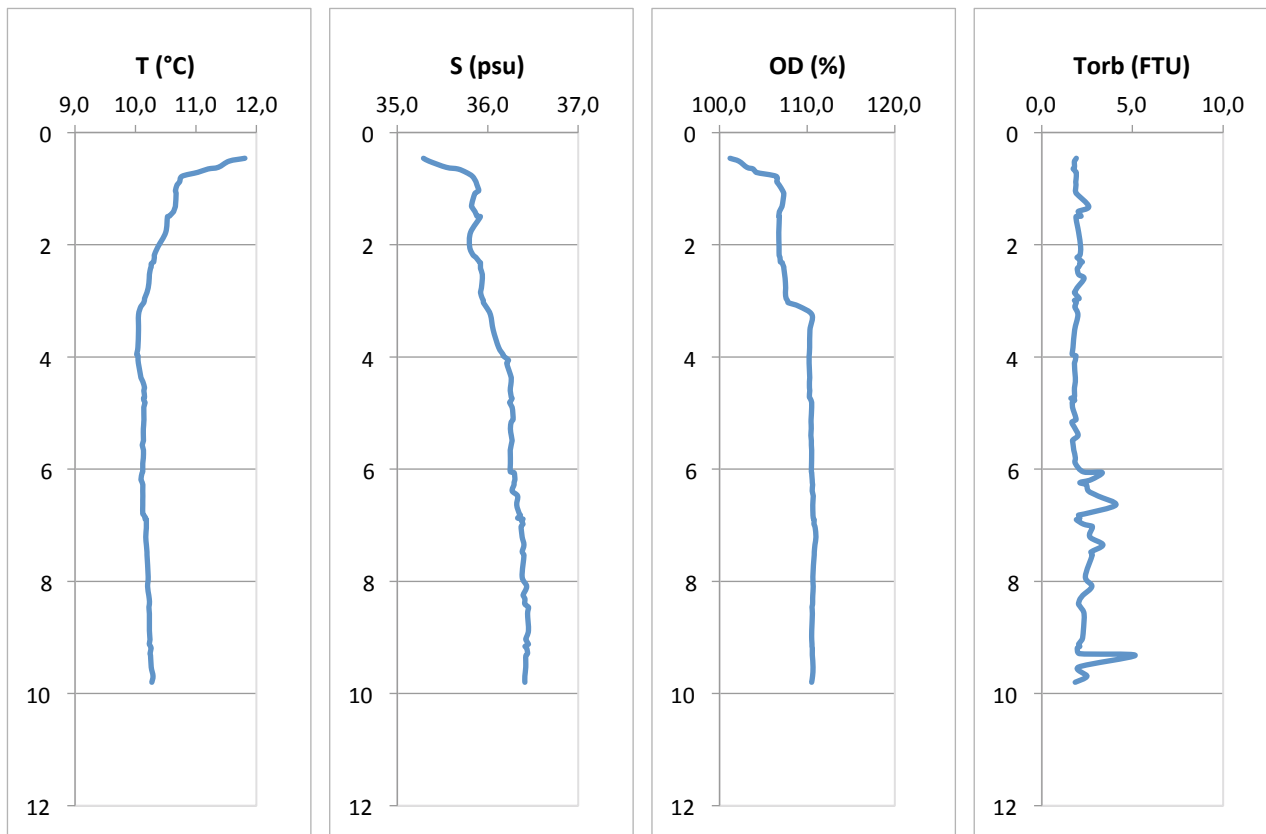
Stazione MI



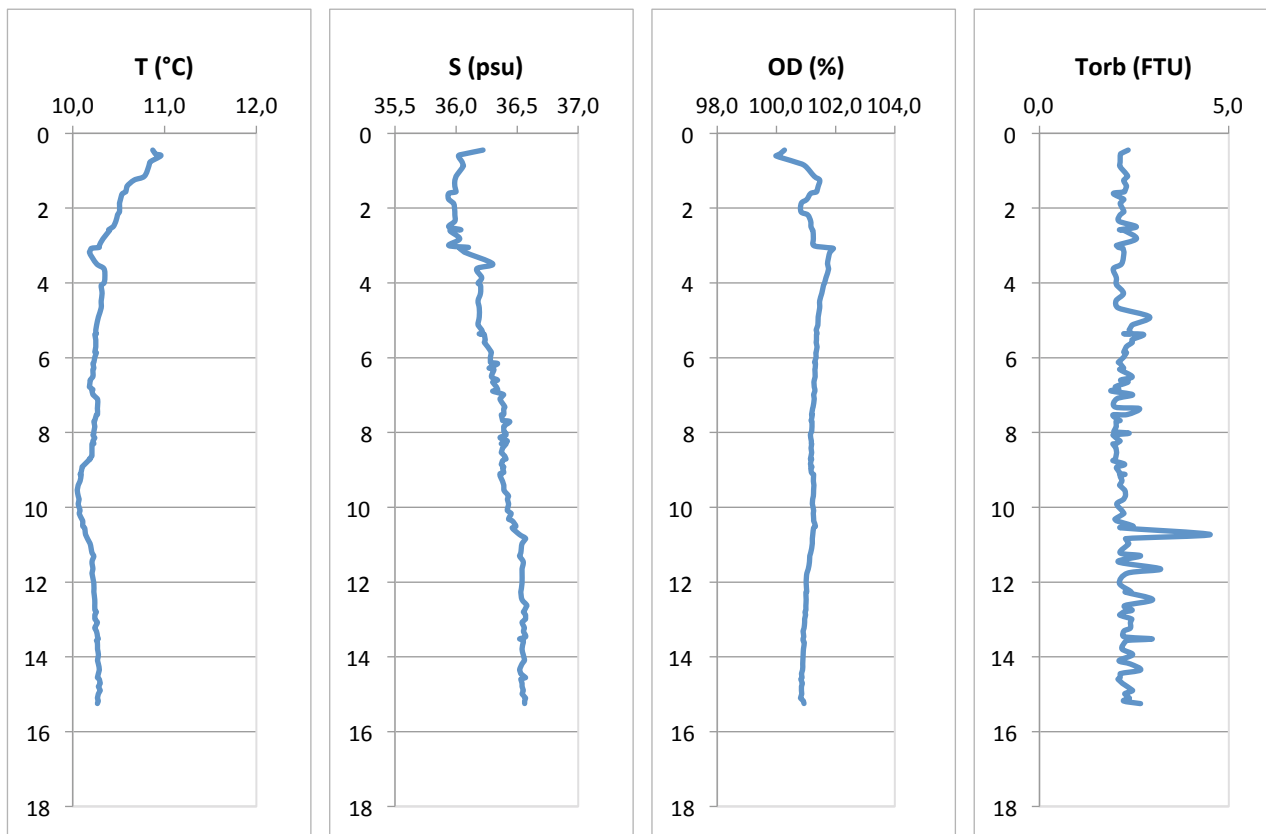
Stazione ML



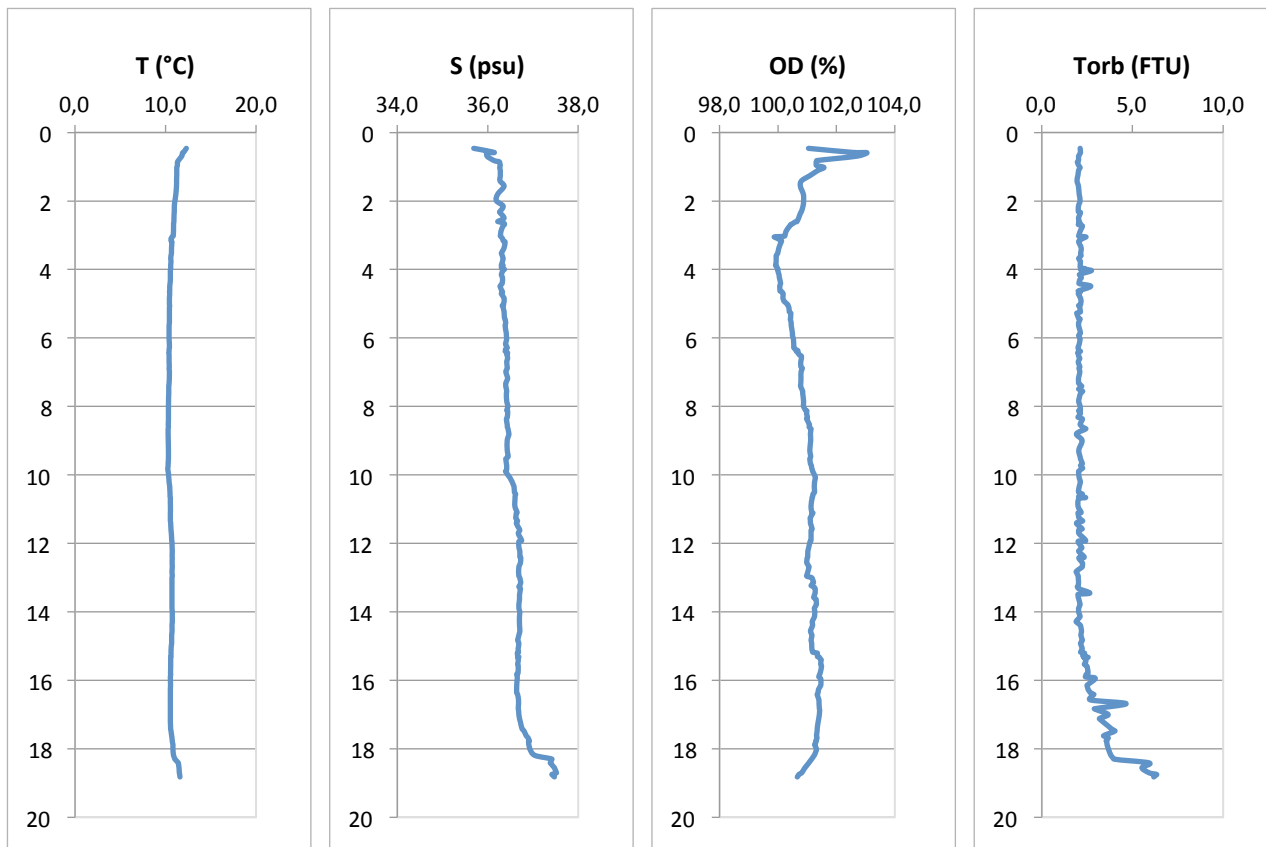
Stazione MM



Stazione MN



Stazione MO



NUOVO PORTO MOLFETTA MONITORAGGIO TRASPORTO SOLIDO IN MARE	Report Monitoraggio: RM_TSM_22	Data emissione: 11/04/2022
---	-----------------------------------	-------------------------------

Allegato 2: RPV_TSM_22.2

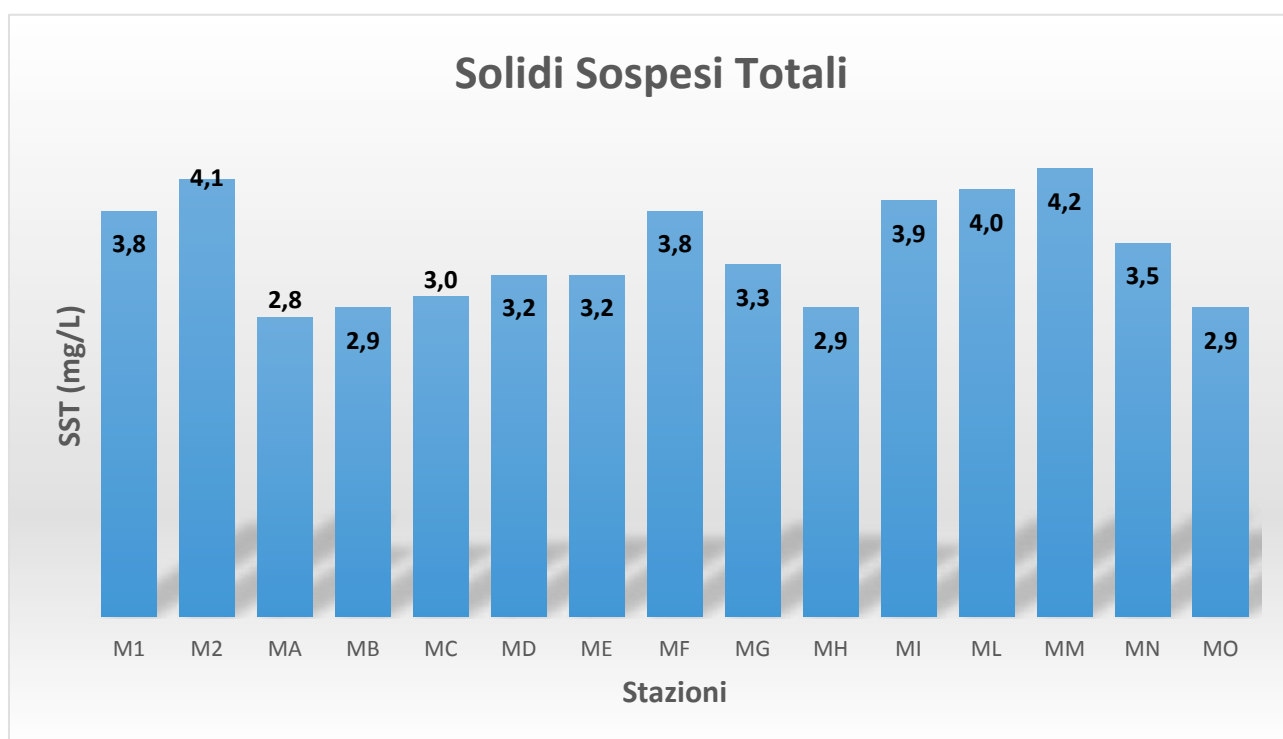
<i>Postazioni Mobili</i>	<i>Dati Correntometria</i>
<i>Rilevamento dati</i>	15.03.2022
<i>Trasmissione dati al CNR</i>	15.03.2022
<i>Validazione e trasmissione dati</i>	18.03.2022

Postazione	Velocità	Superficie Direzione	Settore	Velocità	Fondo Direzione	Settore
	cm/sec	0-360°		cm/sec	0-360°	
M1	21,08	123,38	ESE	10,91	115,95	ESE
M2	14,55	72,09	ENE	10,95	42,35	NE
MA	16,27	126,17	SE	17,08	109,69	ESE
MB	15,74	112,13	ESE	16,83	102,50	ESE
MC	19,72	103,58	ESE	16,77	68,07	ENE
MD	15,76	87,87	E	15,41	114,41	ESE
ME	13,77	69,33	ENE	16,99	79,65	E
MF	14,32	93,12	E	15,35	84,48	E
MG	9,86	69,05	ENE	11,25	100,65	E
MH	10,18	95,79	E	11,42	75,97	ENE
MI	12,83	47,96	NE	11,58	39,78	NE
ML	14,34	33,57	NNE	11,73	63,46	ENE
MM	10,92	68,45	ENE	7,13	16,53	NNE
MN	14,71	64,00	ENE	11,60	36,92	NE
MO	16,06	77,56	ENE	16,52	69,48	ENE

NUOVO PORTO MOLFETTA MONITORAGGIO TRASPORTO SOLIDO IN MARE	Report Monitoraggio: RM_TSM_22	Data emissione: 11/04/2022
---	-----------------------------------	-------------------------------

Allegato 4: RPV_TSM_22.2

<i>Tutte le Postazioni</i>	<i>Dati e Grafici SST</i>
<i>Rilevamento dati</i>	15.03.2022
<i>Trasmissione dati al CNR</i>	16.03.2022
<i>Validazione e trasmissione dati</i>	18.03.2022



NUOVO PORTO MOLFETTA MONITORAGGIO TRASPORTO SOLIDO IN MARE	<i>Report Monitoraggio:</i> RM_TSM_22	<i>Data emissione:</i> 11/04/2022
---	---	---

Allegato 3: RPV_TSM_22.3

<i>Log. Monitoraggio</i>	<i>Log_RP_TSM_22.3</i>
<i>Rapporto di Prova</i>	<i>RP_TSM_22.3</i>
<i>Validazione RP</i>	<i>Scheda di validazione</i>
<i>Rilevamento dati</i>	<i>25.03.2022</i>
<i>Periodo rilevamento dati</i>	<i>15.03.2022 – 25.03.2022</i>
<i>Trasmissione dati al CNR</i>	<i>25.03.2022</i>
<i>Validazione e trasmissione dati</i>	<i>29.03.2022</i>

SEDE LEGALE :Via Saverio D'Errico n°01
74027 San Giorgio Ionico (TA) - Italy
SEDE AMMINISTRATIVA : Via Saverio D'Errico n°01
74027 San Giorgio Ionico (TA) - Italy
SEDE OPERATIVA : Saverio D'Errico n°01
74027 San Giorgio Ionico (TA) - Italy
Tel. : (0039) 099 / 5921193
Fax : (0039) 099 / 5910545
Cell. : (0039) 335 / 1267638
Cell. : (0039) 331 / 6391428
Sito internet : www.cesub.it
e-mail : info@cesub.it - cesub@pec.it
Partita IVA e Codice Fiscale IT02629910734



NUOVO PORTO MOLFETTA MONITORAGGIO TRASPORTO SOLIDO IN MARE	Data di rilevamento 25/03/2022	Log. N° RP_TSM_22.3
---	--	-------------------------------

Luogo di Attività	Area antistante i lavori del nuovo porto di Molfetta
--------------------------	--

Operatore Tecnico:	Geom. Palombella Fabio
---------------------------	------------------------

Stazione		Codice Sonda	Ora (HH:MM)	Lat. N	Long. E	SST
Fisse	M 1	MAR374	10:35	41°12'42.00"N	16°35'46.32"E	//
	M 2	MAR375	10:50	41°12'58.44"N	16°35'16.38"E	//
Mobili	M 1					
	M 2					
	M A					
	M B					
	M C					
	M D					
	M E					
	M F					
	M G					
	M H					
	M I					
	M L					
	M M					
	M N					
	M O					

1

Note su Condimento marine: Cielo sereno, temperatura 14°, mare poco mosso, altezza onda 0,10 mt circa.
--

NOTE: //

N.B.: per i campioni SST indicare la sigla del campione riportata sulla bottiglia nel formato *SST MX data*

Data 25/03/2022	Firma
---------------------------	------------------

SEDE LEGALE :Via Saverio D'Errico n°01
74027 San Giorgio Ionico (TA) - Italy
SEDE AMMINISTRATIVA : Via Saverio D'Errico n°01
74027 San Giorgio Ionico (TA) - Italy
SEDE OPERATIVA : Saverio D'Errico n°01
74027 San Giorgio Ionico (TA) - Italy
Tel. : (0039) 099 / 5921193
Fax : (0039) 099 / 5910545
Cell. : (0039) 335 / 1267638
Cell. : (0039) 331 / 6391428
Sito internet : www.cesub.it
e-mail : info@cesub.it - cesub@pec.it
Partita IVA e Codice Fiscale IT02629910734
Codice univoco fatturazione elettronica: M5UXCR1



NUOVO PORTO MOLFETTA MONITORAGGIO TRASPORTO SOLIDO IN MARE	RAPPORTO DI PROVA: RP_TSM_22.3	DATA EMISSIONE: 25/03/2022
Luogo di svolgimento delle prove:		Area antistante i lavori del nuovo porto di Molfetta
Data di esecuzione delle prove:		25/03/2022
Postazioni di Prova: <input checked="" type="checkbox"/> M1 <input checked="" type="checkbox"/> M2 <input type="checkbox"/> MA <input type="checkbox"/> MB <input type="checkbox"/> MC <input type="checkbox"/> MD <input type="checkbox"/> ME <input type="checkbox"/> MF <input type="checkbox"/> MG <input type="checkbox"/> MH <input type="checkbox"/> MI <input type="checkbox"/> ML <input type="checkbox"/> MM <input type="checkbox"/> MN <input type="checkbox"/> MO Note: //		
Rilevamento dati effettuati su: <input checked="" type="checkbox"/> Postazioni fisse <input type="checkbox"/> Postazioni mobili Variabili rilevate: <input type="checkbox"/> temperatura <input type="checkbox"/> profondità <input type="checkbox"/> salinità <input type="checkbox"/> ossigeno disciolto (% di sat) <input checked="" type="checkbox"/> torbidità <input checked="" type="checkbox"/> corrente Note: //		
Campionamenti effettuati: <input type="checkbox"/> Solidi Sospesi Totali (SST) Note:		
Strumentazione usata: Postazioni fisse <input checked="" type="checkbox"/> M1: Sonda multiparametrica MAR374 <input checked="" type="checkbox"/> M2: Sonda multiparametrica MAR375 Postazioni mobili: <input type="checkbox"/> M1, M2, MA - MO: Sonda multiparametrica MAR..... Calibrazione: <input type="checkbox"/> MAR372:/...../..... <input type="checkbox"/> MAR374:/...../..... <input type="checkbox"/> MAR375:/...../..... Materiale per campionamento: <input type="checkbox"/> bottiglia Niskin <input type="checkbox"/> bottiglie PE 1L Note: //		
Operatore tecnico che ha eseguito la prova: <input checked="" type="checkbox"/> Geom. Palombella Fabio Operatore tecnico che ha caricato i dati: <input checked="" type="checkbox"/> Ing. Falco Alessia Note: Lo scarico dei dati relativi alle strumentazione sopra indicate è stato eseguito nelle date 24/07/2020 - 03/08/2020 - 21/08/2020 - 28/08/2020 - 03/09/2020 - 11/09/2020 - 21/09/2020 - 30/09/2020 - 14/10/2020 - 22/10/2020 - 30/10/2020 - 16/11/2020 - 27/11/2020 - 10/12/2020 - 18/12/2020 - 24/12/2020 - 30/12/2020 - 07/01/2021 - 20/01/2021 - 29/01/2021 - 05/02/2021 - 10/02/2021 - 19/02/2021 - 26/02/2021 - 05/03/2021 - 12/03/2021 - 19/03/2021 - 26/03/2021 - 01/04/2021 - 10/04/2021 - 16/04/2021 - 23/04/2021 - 30/04/2021 - 07/05/2021 - 14/05/2021 - 22/05/2021 - 27/05/2021 - 02/06/2021 - 11/06/2021 - 18/06/2021 - 25/06/2021 - 02/07/2021 - 08/07/2021 - 16/07/2021 - 23/07/2021 - 30/07/2021 - 06/08/2021 - 12/08/2021 - 24/08/2021 - 27/08/2021 - 03/09/2021 - 10/09/2021 - 17/09/2021 - 24/09/2021 - 30/09/2021 - 08/10/2021 - 18/10/2021 - 22/10/2021 - 29/10/2021 - 04/11/2021 - 12/11/2021 - 23/11/2021 - 25/11/2021 - 10/12/2021 - 22/12/2021 - 31/12/2021 - 17/01/2022 - 20/01/2022 - 28/01/2022 - 04/02/2022 - 11/02/2022 - 19/02/2022 - 25/02/2022 - 04/03/2022 - 15/03/2022 - 25/03/2022		
Procedura eseguita Secondo il <i>Protocollo di Campionamento e Rilevamento dati definito da IRSA CNR di Taranto per il monitoraggio marino del trasporto solido per il nuovo porto di Molfetta</i> : <input type="checkbox"/> per effettuare i rilevamenti con la sonda: Accensione della sonda; rimozione dei cappucci di protezione dei sensori, acclimatazione in aria (>> 1 minuto); acclimatazione a pelo dell'acqua con tutti i sensori immersi (>1 minuto); profilatura della colonna d'acqua con velocità di circa 1m x10" in discesa e in salita; sosta di almeno 30" a circa -3m in discesa e a circa 2 m dal fondo in risalita per acclimatazione sensore di correntometria e registrazione dati; dopo la risalita posizionamento della sonda in un secchio pieno d'acqua di mare; al termine del campionamento risciacquo della sonda con acqua dolce, asciugatura, riposizionamento dei cappucci di protezione dei sensori riempiti con acqua distillata, riposizionamento nel contenitore di trasporto. <input type="checkbox"/> per effettuare il campionamento di acqua: Immergere la bottiglia al di sotto del pelo dell'acqua. Il campione va conservato in un contenitore al buio (non sotto il sole) e riposto in una borsa frigo se non è prevista la consegna entro 6 ore <input type="checkbox"/> per trasporto campioni: al buio, consegnati entro 6 ore, refrigerati se non consegnati entro 6 ore, comunque, entro le 24 ore dalla raccolta Note:		
Risultati delle prove: I dati grezzi dei profili della sonda sono riportati nei file .txt e .raw inviati al CNR-IRSA Taranto in data 25/03/2022 Consegna dei campioni I campioni, contrassegnati con la sigla della postazione, sono stati consegnati al CNR-IRSA Taranto in data/...../..... Note: //		
Note finali: I risultati allegati al presente RDP sono validi dopo controllo da parte del CNR-IRSA Taranto. //		

NUOVO PORTO MOLFETTA MONITORAGGIO TRASPORTO SOLIDO IN MARE	Report Monitoraggio: RPV_TSM_22.3	Data emissione: 29/03/2022
---	---	--------------------------------------

Luogo di Attività	Area antistante i lavori del nuovo porto di Molfetta
Esecuzione Attività Trasmissione Dati a CNR IRSA TA	25/03/2022 25/03/2022

Postazioni Fisse: M1 (cod. sonda: MAR374), M2 (cod. sonda: MAR375)

Operatore Tecnico: Fabio PALOMBELLA (CESUB)		Scarico dati: Alessia FALCO (BIOTEC)
Analisi dati: Giuseppe DENTI, Loredana PAPA (CNR-IRSA TA)		
M1	M2	
File ricevuti: 220315160001.txt; 220315160001.raw 220315110001.txt; 220315110001.raw		
Note: Le variabili considerate rientrano tutte nella norma dei valori stagionali, ad eccezione della Torbidità che in entrambe le postazioni, come riportato di seguito, ha registrato valori superiori al limite naturale preesistente di 17,37 FTU , ma inferiori al valore soglia di 140,72 FTU. Nella postazione M2 sono stati registrati dei valori di salinità inferiori a quelli dei periodi precedenti. Si consiglia pertanto di valutare la possibilità di ricalibrare il sensore della conducibilità della MAR 375.		

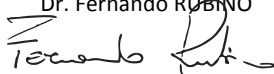
Postazioni Mobili: (cod. sonda:)


Operatore Tecnico:		Scarico dati:											
Analisi dati:													
M1	M2												
MA	MB	MC	MD	ME	MF	MG	MH	MI	ML	MM	MN	MO	
File ricevuti:													
Note:													

Campionamento SST

Operatore Tecnico:													
Analisi campioni:													
M1	M2												
MA	MB	MC	MD	ME	MF	MG	MH	MI	ML	MM	MN	MO	
Note:													

Descrizione eventi accidentali La sonda MAR374 nella postazione M1 ha acquisito i dati dalle ore 16:00 del 15/03/2022 fino alle ore 10:00 del 25/03/2022; mentre la sonda MAR375 nella postazione M2 ha acquisito i dati dalle ore 12:00 del 15/03/2022 fino alle ore 10:00 del 25/03/2022.	
Raffronto con valori soglia definiti In entrambe le postazioni fisse M1 e M2 sono stati registrati valori di torbidità superiori al limite di torbidità naturale preesistente pari a 17,37 FTU ma comunque inferiori al valore soglia di 140,72 FTU e sono stati evidenziati nel file dati allegato con celle di colore rosa. Postazione M1 <ul style="list-style-type: none">- Superamento del limite di torbidità naturale preesistente (17,37 FTU)<ul style="list-style-type: none">o Dalle ore 05:00 alle ore 21:00 del 19/03/2022 Postazione M2 <ul style="list-style-type: none">- Superamento del limite di torbidità naturale preesistente (17,37 FTU)<ul style="list-style-type: none">o Dalle ore 07:00 alle ore 11:00 del 19/03/2022o Dalle ore 14:00 alle ore 22:00 del 19/03/2022	
File allegati	<ul style="list-style-type: none">• RPV_TSM_22.3_dati_postaz_fisse.xlsx

Validazione dati
Dr. Fernando RUBINO


Il Responsabile Scientifico
Dr. Giovanni FANELLI


NUOVO PORTO MOLFETTA MONITORAGGIO TRASPORTO SOLIDO IN MARE	Report Monitoraggio: RM_TSM_22	Data emissione: 11/04/2022
---	-----------------------------------	-------------------------------

Allegato 3: RPV_TSM_22.3

<i>Postazioni Fisse</i>	<i>Dati e Grafici variabili CTD</i>
<i>Rilevamento dati</i>	25.03.2022
<i>Periodo rilevamento dati</i>	15.03.2022 – 25.03.2022
<i>Trasmissione dati al CNR</i>	25.03.2022
<i>Validazione e trasmissione dati</i>	29.03.2022

Data	Ora	Profondità	Temperatura	Salinità	Torbidità
GG/MM/AAAA	hh:mm:ss	m	°C	psu	FTU
15/03/2022	16:00:40	6,34	10,37	36,38	2,87
15/03/2022	17:00:40	6,30	10,95	36,26	3,55
15/03/2022	18:00:40	6,22	10,61	36,40	2,84
15/03/2022	19:00:40	6,16	10,56	36,40	2,97
15/03/2022	20:00:40	6,12	10,32	36,34	2,64
15/03/2022	21:00:40	6,13	10,29	36,38	2,42
15/03/2022	22:00:40	6,15	10,31	36,42	2,67
15/03/2022	23:00:40	6,20	10,28	36,50	2,65
16/03/2022	00:00:40	6,29	10,31	36,45	2,63
16/03/2022	01:00:40	6,34	10,33	36,58	2,68
16/03/2022	02:00:40	6,40	10,62	36,76	2,68
16/03/2022	03:00:40	6,40	10,71	36,82	2,65
16/03/2022	04:00:40	6,39	10,84	36,88	2,80
16/03/2022	05:00:40	6,30	10,59	36,72	2,64
16/03/2022	06:00:40	6,21	10,85	36,88	2,78
16/03/2022	07:00:40	6,16	10,63	36,78	2,64
16/03/2022	08:00:40	6,10	10,62	36,77	2,51
16/03/2022	09:00:40	6,07	10,44	36,64	2,42
16/03/2022	10:00:40	6,07	10,61	36,76	2,61
16/03/2022	11:00:40	6,10	10,63	36,72	2,51
16/03/2022	12:00:40	6,19	10,83	36,83	2,60
16/03/2022	13:00:40	6,25	10,55	36,57	2,45
16/03/2022	14:00:40	6,28	10,60	36,64	2,42
16/03/2022	15:00:40	6,34	10,59	36,47	2,45
16/03/2022	16:00:40	6,30	10,72	36,57	2,65
16/03/2022	17:00:40	6,27	10,78	36,56	2,57
16/03/2022	18:00:40	6,18	10,89	36,66	2,45
16/03/2022	19:00:40	6,10	10,78	36,69	2,51
16/03/2022	20:00:40	6,06	10,77	36,68	2,67
16/03/2022	21:00:40	6,06	10,89	36,74	2,36
16/03/2022	22:00:40	6,07	10,87	36,81	2,57
16/03/2022	23:00:40	6,13	11,11	37,01	2,56
17/03/2022	00:00:40	6,21	11,07	36,98	2,41
17/03/2022	01:00:40	6,30	11,09	36,98	2,44
17/03/2022	02:00:40	6,33	11,10	36,98	2,38
17/03/2022	03:00:40	6,39	11,18	37,02	2,45
17/03/2022	04:00:40	6,37	11,25	37,06	2,46
17/03/2022	05:00:40	6,32	11,24	37,04	2,49
17/03/2022	06:00:40	6,24	11,13	36,96	2,44
17/03/2022	07:00:40	6,13	11,02	36,87	2,40
17/03/2022	08:00:40	6,04	10,93	36,78	2,40
17/03/2022	09:00:40	6,01	10,88	36,70	2,36
17/03/2022	10:00:40	6,02	10,96	36,77	2,34
17/03/2022	11:00:40	6,06	10,91	36,61	2,33
17/03/2022	12:00:40	6,13	10,94	36,66	2,32
17/03/2022	13:00:40	6,21	11,00	36,65	2,29
17/03/2022	14:00:40	6,28	11,01	36,61	2,25
17/03/2022	15:00:40	6,30	10,98	36,57	2,26
17/03/2022	16:00:40	6,30	10,98	36,55	2,30
17/03/2022	17:00:40	6,27	11,03	36,52	2,33

Data	Ora	Profondità	Temperatura	Salinità	Torbidità
GG/MM/AAAA	hh:mm:ss	m	°C	psu	FTU
17/03/2022	18:00:40	6,22	11,03	36,64	2,40
17/03/2022	19:00:40	6,13	11,07	36,62	2,51
17/03/2022	20:00:40	6,06	11,15	36,60	2,33
17/03/2022	21:00:40	6,03	11,27	36,48	2,29
17/03/2022	22:00:40	6,04	11,18	36,51	2,29
17/03/2022	23:00:40	6,07	11,47	36,45	2,23
18/03/2022	00:00:40	6,15	11,23	36,30	2,61
18/03/2022	01:00:40	6,22	11,25	36,35	2,59
18/03/2022	02:00:40	6,32	11,14	36,36	2,44
18/03/2022	03:00:40	6,38	11,10	36,38	2,40
18/03/2022	04:00:40	6,40	11,15	36,41	2,41
18/03/2022	05:00:40	6,34	11,14	36,43	2,34
18/03/2022	06:00:40	6,28	11,14	36,38	2,38
18/03/2022	07:00:40	6,19	11,15	36,38	2,40
18/03/2022	08:00:40	6,12	11,16	36,34	2,36
18/03/2022	09:00:40	6,03	11,15	36,33	2,36
18/03/2022	10:00:40	6,02	11,16	36,36	2,33
18/03/2022	11:00:40	6,04	11,15	36,33	2,36
18/03/2022	12:00:40	6,12	11,13	36,26	4,17
18/03/2022	13:00:40	6,20	11,15	36,24	4,36
18/03/2022	14:00:40	6,29	11,20	36,12	10,98
18/03/2022	15:00:40	6,34	11,20	36,29	11,35
18/03/2022	16:00:40	6,37	11,32	36,25	10,21
18/03/2022	17:00:40	6,36	11,37	36,17	9,14
18/03/2022	18:00:40	6,28	11,49	36,09	6,39
18/03/2022	19:00:40	6,20	11,52	36,10	8,69
18/03/2022	20:00:40	6,13	11,50	36,10	10,09
18/03/2022	21:00:40	6,09	11,44	36,07	6,40
18/03/2022	22:00:40	6,03	11,44	36,14	9,26
18/03/2022	23:00:40	6,08	11,41	36,17	9,78
19/03/2022	00:00:40	6,10	11,34	36,30	8,88
19/03/2022	01:00:40	6,25	11,44	36,11	9,87
19/03/2022	02:00:40	6,29	11,44	36,12	10,22
19/03/2022	03:00:40	6,37	11,39	36,12	14,91
19/03/2022	04:00:40	6,40	11,37	36,15	12,02
19/03/2022	05:00:40	6,42	11,35	36,18	30,09
19/03/2022	06:00:40	6,34	11,32	36,20	29,17
19/03/2022	07:00:40	6,26	11,28	36,43	31,73
19/03/2022	08:00:40	6,15	11,25	36,38	27,67
19/03/2022	09:00:40	6,07	11,31	36,47	34,32
19/03/2022	10:00:40	6,09	11,30	36,41	29,63
19/03/2022	11:00:40	6,03	11,37	36,62	28,62
19/03/2022	12:00:40	6,06	11,38	36,69	46,65
19/03/2022	13:00:40	6,14	11,39	36,74	35,31
19/03/2022	14:00:40	6,23	11,46	36,61	55,54
19/03/2022	15:00:40	6,27	11,63	36,68	25,28
19/03/2022	16:00:40	6,31	11,64	36,72	30,09
19/03/2022	17:00:40	6,32	11,63	36,74	30,59
19/03/2022	18:00:40	6,29	11,63	36,75	37,37
19/03/2022	19:00:40	6,20	12,01	37,15	32,20

Data	Ora	Profondità	Temperatura	Salinità	Torbidità
GG/MM/AAAA	hh:mm:ss	m	°C	psu	FTU
19/03/2022	20:00:40	6,13	12,46	37,72	19,41
19/03/2022	21:00:40	6,04	12,59	37,82	18,19
19/03/2022	22:00:40	6,00	12,60	37,80	15,35
19/03/2022	23:00:40	5,99	12,64	37,84	12,76
20/03/2022	00:00:40	6,05	12,66	37,85	12,18
20/03/2022	01:00:40	6,13	12,70	37,85	12,11
20/03/2022	02:00:40	6,21	12,73	37,87	11,36
20/03/2022	03:00:40	6,28	12,74	37,87	9,33
20/03/2022	04:00:40	6,32	12,75	37,86	8,69
20/03/2022	05:00:40	6,35	12,58	37,80	8,98
20/03/2022	06:00:40	6,33	12,47	37,78	10,67
20/03/2022	07:00:40	6,24	12,44	37,79	10,13
20/03/2022	08:00:40	6,16	12,47	37,80	10,22
20/03/2022	09:00:40	6,08	12,24	37,51	6,68
20/03/2022	10:00:40	5,99	12,41	37,59	8,76
20/03/2022	11:00:40	5,99	12,06	37,25	5,84
20/03/2022	12:00:40	6,03	12,07	37,20	4,40
20/03/2022	13:00:40	6,08	12,21	37,31	5,54
20/03/2022	14:00:40	6,14	12,22	37,29	5,25
20/03/2022	15:00:40	6,24	12,22	37,31	5,18
20/03/2022	16:00:40	6,28	12,22	37,29	5,50
20/03/2022	17:00:40	6,32	12,24	37,36	9,85
20/03/2022	18:00:40	6,30	12,33	37,48	8,92
20/03/2022	19:00:40	6,25	12,32	37,48	9,06
20/03/2022	20:00:40	6,19	12,41	37,57	11,16
20/03/2022	21:00:40	6,09	12,35	37,58	13,37
20/03/2022	22:00:40	6,02	12,39	37,61	12,04
20/03/2022	23:00:40	5,99	12,42	37,65	10,81
21/03/2022	00:00:40	6,01	12,46	37,68	11,35
21/03/2022	01:00:40	6,08	12,53	37,68	7,48
21/03/2022	02:00:40	6,15	12,53	37,69	6,02
21/03/2022	03:00:40	6,23	12,50	37,69	5,92
21/03/2022	04:00:40	6,26	12,49	37,69	5,48
21/03/2022	05:00:40	6,32	12,52	37,70	5,94
21/03/2022	06:00:40	6,28	12,50	37,68	5,49
21/03/2022	07:00:40	6,24	12,51	37,68	5,45
21/03/2022	08:00:40	6,16	12,48	37,66	4,68
21/03/2022	09:00:40	6,08	12,52	37,70	4,76
21/03/2022	10:00:40	6,00	12,51	37,69	4,40
21/03/2022	11:00:40	5,97	12,53	37,69	5,45
21/03/2022	12:00:40	5,97	12,48	37,65	4,91
21/03/2022	13:00:40	6,03	12,46	37,52	5,22
21/03/2022	14:00:40	6,13	12,38	37,41	5,57
21/03/2022	15:00:40	6,19	12,61	37,28	4,83
21/03/2022	16:00:40	6,27	12,38	37,22	3,28
21/03/2022	17:00:40	6,31	12,55	37,26	3,71
21/03/2022	18:00:40	6,31	12,55	37,24	3,81
21/03/2022	19:00:40	6,28	12,46	37,21	3,35
21/03/2022	20:00:40	6,22	12,40	37,16	2,90
21/03/2022	21:00:40	6,14	12,32	37,08	3,10

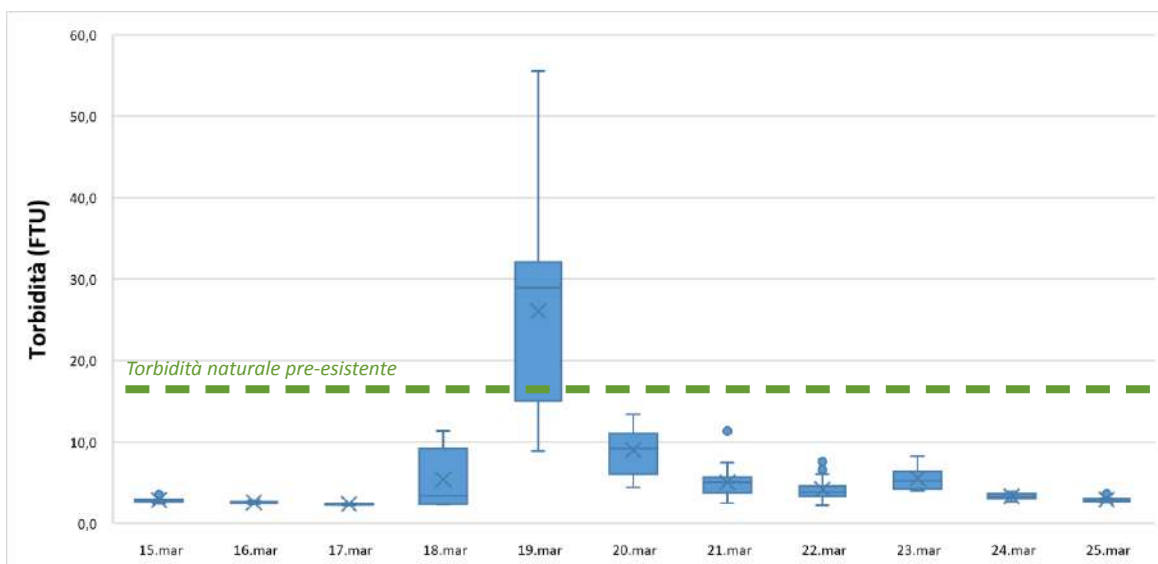
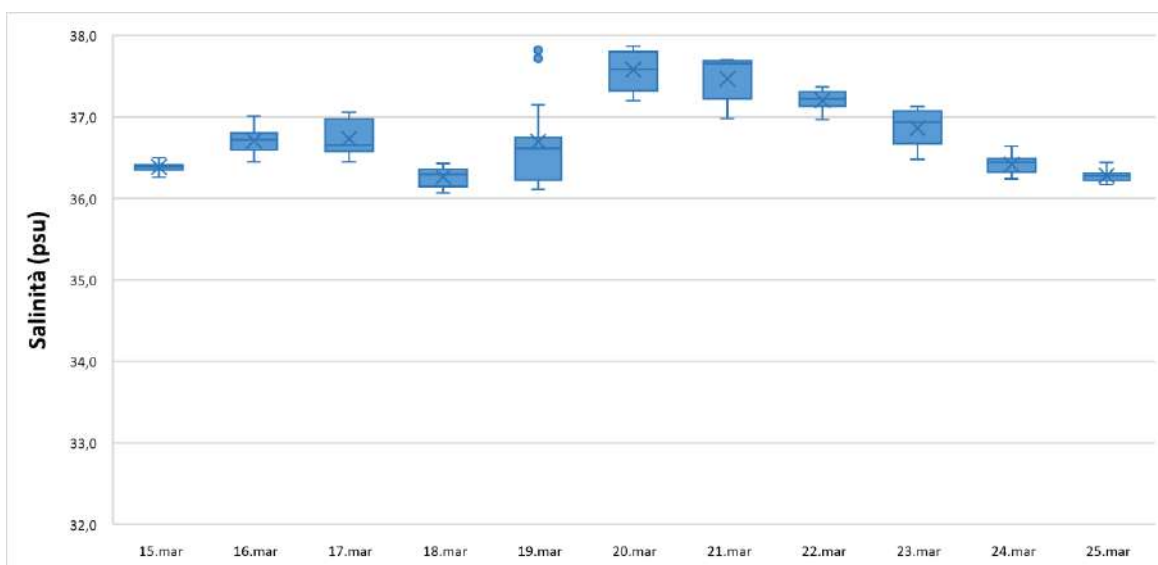
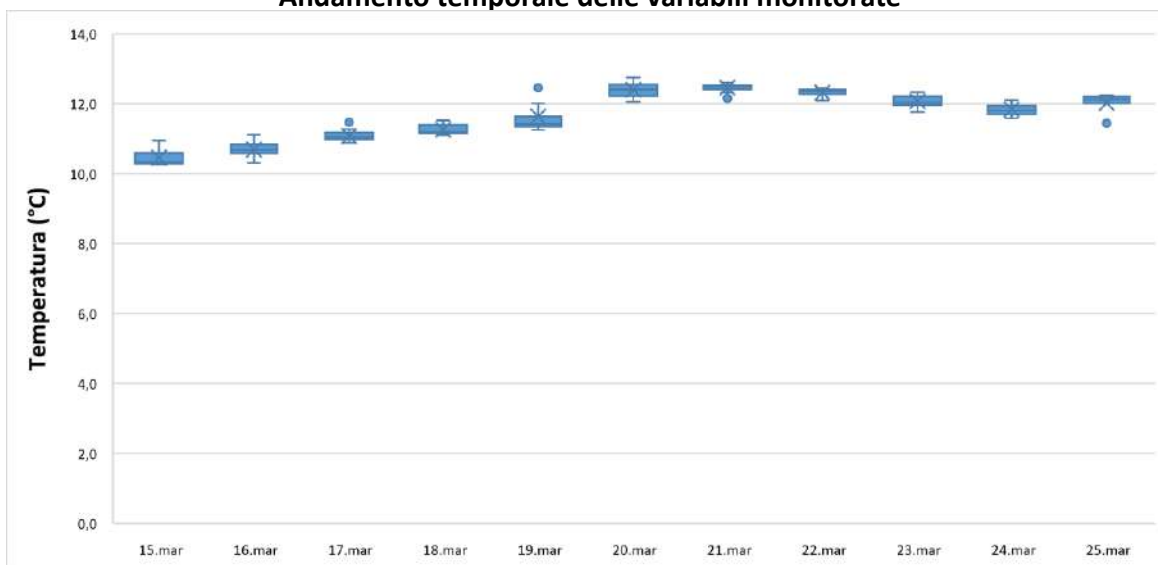
Data	Ora	Profondità	Temperatura	Salinità	Torbidità
GG/MM/AAAA	hh:mm:ss	m	°C	psu	FTU
21/03/2022	22:00:40	6,08	12,18	36,98	5,69
21/03/2022	23:00:40	6,04	12,16	36,98	2,48
22/03/2022	00:00:40	6,02	12,16	36,99	3,24
22/03/2022	01:00:40	6,05	12,16	37,00	4,24
22/03/2022	02:00:40	6,10	12,12	36,97	2,93
22/03/2022	03:00:40	6,18	12,09	36,98	2,74
22/03/2022	04:00:40	6,22	12,01	36,97	2,22
22/03/2022	05:00:40	6,25	12,26	37,22	3,09
22/03/2022	06:00:40	6,25	12,37	37,32	3,24
22/03/2022	07:00:40	6,21	12,41	37,37	3,55
22/03/2022	08:00:40	6,15	12,38	37,37	3,63
22/03/2022	09:00:40	6,07	12,33	37,32	3,85
22/03/2022	10:00:40	6,01	12,34	37,31	3,82
22/03/2022	11:00:40	5,96	12,42	37,35	3,75
22/03/2022	12:00:40	5,97	12,38	37,31	5,11
22/03/2022	13:00:40	6,02	12,36	37,28	7,59
22/03/2022	14:00:40	6,05	12,36	37,30	6,62
22/03/2022	15:00:40	6,13	12,37	37,28	6,05
22/03/2022	16:00:40	6,19	12,36	37,25	5,50
22/03/2022	17:00:40	6,25	12,36	37,23	4,65
22/03/2022	18:00:40	6,27	12,45	37,17	3,69
22/03/2022	19:00:40	6,26	12,40	37,21	4,05
22/03/2022	20:00:40	6,22	12,44	37,20	3,82
22/03/2022	21:00:40	6,18	12,44	37,19	4,13
22/03/2022	22:00:40	6,11	12,42	37,14	4,04
22/03/2022	23:00:40	6,05	12,34	37,13	4,34
23/03/2022	00:00:40	6,07	12,33	37,13	4,35
23/03/2022	01:00:40	6,08	12,27	37,09	5,26
23/03/2022	02:00:40	6,12	12,28	37,11	6,28
23/03/2022	03:00:40	6,18	12,25	37,09	8,15
23/03/2022	04:00:40	6,21	12,25	37,11	8,26
23/03/2022	05:00:40	6,22	12,22	37,08	7,84
23/03/2022	06:00:40	6,24	12,19	37,06	8,16
23/03/2022	07:00:40	6,21	12,02	36,98	5,19
23/03/2022	08:00:40	6,16	11,96	36,96	6,09
23/03/2022	09:00:40	6,11	12,05	36,94	6,52
23/03/2022	10:00:40	6,06	11,99	36,94	6,40
23/03/2022	11:00:40	6,03	12,00	36,94	6,03
23/03/2022	12:00:40	6,02	11,98	36,93	5,83
23/03/2022	13:00:40	6,04	11,90	36,83	5,35
23/03/2022	14:00:40	6,08	12,12	36,89	4,51
23/03/2022	15:00:40	6,14	12,17	36,84	4,11
23/03/2022	16:00:40	6,18	12,19	36,78	4,19
23/03/2022	17:00:40	6,22	12,16	36,75	4,35
23/03/2022	18:00:40	6,25	11,99	36,65	4,19
23/03/2022	19:00:40	6,26	11,99	36,60	4,15
23/03/2022	20:00:40	6,23	11,96	36,54	4,28
23/03/2022	21:00:40	6,20	11,92	36,50	4,36
23/03/2022	22:00:40	6,17	11,87	36,50	3,98
23/03/2022	23:00:40	6,15	11,76	36,48	4,19

Data	Ora	Profondità	Temperatura	Salinità	Torbidità
GG/MM/AAAA	hh:mm:ss	m	°C	psu	FTU
24/03/2022	00:00:40	6,14	12,06	36,64	3,67
24/03/2022	01:00:40	6,14	11,75	36,47	3,96
24/03/2022	02:00:40	6,15	11,83	36,50	3,77
24/03/2022	03:00:40	6,16	11,77	36,49	3,67
24/03/2022	04:00:40	6,16	11,78	36,51	3,47
24/03/2022	05:00:40	6,18	11,69	36,49	3,70
24/03/2022	06:00:40	6,17	11,73	36,52	3,29
24/03/2022	07:00:40	6,16	11,71	36,53	3,26
24/03/2022	08:00:40	6,14	11,61	36,48	3,21
24/03/2022	09:00:40	6,12	11,59	36,45	3,25
24/03/2022	10:00:40	6,10	11,64	36,46	3,14
24/03/2022	11:00:40	6,10	11,66	36,44	2,98
24/03/2022	12:00:40	6,09	11,63	36,44	2,86
24/03/2022	13:00:40	6,10	11,73	36,39	2,64
24/03/2022	14:00:40	6,10	11,88	36,47	2,93
24/03/2022	15:00:40	6,12	11,94	36,42	2,82
24/03/2022	16:00:40	6,14	11,95	36,37	3,05
24/03/2022	17:00:40	6,16	11,92	36,32	3,20
24/03/2022	18:00:40	6,21	11,93	36,30	3,44
24/03/2022	19:00:40	6,23	11,95	36,24	3,90
24/03/2022	20:00:40	6,26	12,00	36,33	3,40
24/03/2022	21:00:40	6,26	12,07	36,28	3,48
24/03/2022	22:00:40	6,27	12,07	36,28	3,17
24/03/2022	23:00:40	6,26	12,10	36,25	3,03
25/03/2022	00:00:40	6,25	12,01	36,17	3,05
25/03/2022	01:00:40	6,22	12,06	36,20	3,02
25/03/2022	02:00:40	6,19	12,22	36,29	2,95
25/03/2022	03:00:40	6,18	12,12	36,22	2,97
25/03/2022	04:00:40	6,15	12,20	36,28	2,87
25/03/2022	05:00:40	6,14	12,18	36,31	3,09
25/03/2022	06:00:40	6,14	12,16	36,29	3,63
25/03/2022	07:00:40	6,13	12,25	36,44	2,84
25/03/2022	08:00:40	6,13	12,04	36,37	2,67
25/03/2022	09:00:40	6,13	11,52	36,26	2,55
25/03/2022	10:00:40	6,14	11,44	36,25	2,70

Valori superiori al limite naturale preesistente di 17,37 FTU

Valori superiori al valore soglia di 140,72 FTU

Andamento temporale delle variabili monitorate



Data	Ora	Profondità	Temperatura	Salinità	Torbidità
GG/MM/AAAA	hh:mm:ss	m	°C	psu	FTU
15/03/2022	12:00:35	6,42	10,30	35,32	3,76
15/03/2022	13:00:35	6,47	10,31	35,29	4,21
15/03/2022	14:00:35	6,50	10,30	35,17	3,10
15/03/2022	15:00:35	6,49	10,37	35,05	3,06
15/03/2022	16:00:35	6,47	10,38	35,19	5,40
15/03/2022	17:00:35	6,42	10,40	35,18	4,47
15/03/2022	18:00:35	6,34	10,40	35,23	3,66
15/03/2022	19:00:35	6,28	10,41	35,30	3,18
15/03/2022	20:00:35	6,24	10,37	35,70	3,53
15/03/2022	21:00:35	6,24	10,44	35,47	2,88
15/03/2022	22:00:35	6,27	10,45	35,66	3,30
15/03/2022	23:00:35	6,32	10,40	35,25	3,76
16/03/2022	00:00:35	6,40	10,49	35,57	3,09
16/03/2022	01:00:35	6,44	10,50	35,40	3,22
16/03/2022	02:00:35	6,52	11,06	35,53	3,64
16/03/2022	03:00:35	6,51	11,43	35,79	4,17
16/03/2022	04:00:35	6,48	12,27	36,54	4,64
16/03/2022	05:00:35	6,38	12,32	36,60	4,67
16/03/2022	06:00:35	6,29	12,29	36,54	4,43
16/03/2022	07:00:35	6,20	12,46	36,57	4,03
16/03/2022	08:00:35	6,17	12,53	36,37	4,00
16/03/2022	09:00:35	6,13	12,52	36,59	3,96
16/03/2022	10:00:35	6,14	12,60	36,67	4,17
16/03/2022	11:00:35	6,21	12,62	36,54	4,44
16/03/2022	12:00:35	6,53	12,17	36,02	4,01
16/03/2022	13:00:35	6,55	11,92	35,82	4,44
16/03/2022	14:00:35	6,55	11,54	35,72	5,52
16/03/2022	15:00:35	6,48	11,80	35,64	3,70
16/03/2022	16:00:35	6,40	12,22	35,98	4,04
16/03/2022	17:00:35	6,34	12,43	36,22	3,89
16/03/2022	18:00:35	6,27	12,92	36,77	4,55
16/03/2022	19:00:35	6,17	12,82	36,69	4,97
16/03/2022	20:00:35	6,11	12,91	36,48	5,04
16/03/2022	21:00:35	6,12	12,94	36,72	4,87
16/03/2022	22:00:35	6,13	12,95	36,34	6,21
16/03/2022	23:00:35	6,22	12,96	36,25	6,14
17/03/2022	00:00:35	6,29	12,95	36,43	5,91
17/03/2022	01:00:35	6,37	12,96	36,28	6,31
17/03/2022	02:00:35	6,42	12,96	36,54	5,94
17/03/2022	03:00:35	6,47	12,94	36,28	5,91
17/03/2022	04:00:35	6,52	12,89	36,69	5,55
17/03/2022	05:00:35	6,42	12,86	36,41	5,38
17/03/2022	06:00:35	6,33	12,70	36,58	4,99
17/03/2022	07:00:35	6,22	12,85	36,40	4,49
17/03/2022	08:00:35	6,16	12,50	36,05	4,35
17/03/2022	09:00:35	6,08	11,79	36,06	3,95
17/03/2022	10:00:35	6,12	11,33	35,86	3,24
17/03/2022	11:00:35	6,30	11,48	35,41	2,96
17/03/2022	12:00:35	6,78	11,27	35,22	2,81
17/03/2022	13:00:35	6,99	11,20	34,72	2,70

Data	Ora	Profondità	Temperatura	Salinità	Torbidità
GG/MM/AAAA	hh:mm:ss	m	°C	psu	FTU
17/03/2022	14:00:35	7,06	11,13	34,46	2,82
17/03/2022	15:00:35	7,08	11,14	34,42	2,81
17/03/2022	16:00:35	7,36	11,12	34,33	2,61
17/03/2022	17:00:35	6,96	11,06	34,35	2,69
17/03/2022	18:00:35	6,86	11,04	34,54	2,51
17/03/2022	19:00:35	6,47	11,03	34,56	2,54
17/03/2022	20:00:35	6,45	10,97	34,63	2,54
17/03/2022	21:00:35	6,34	10,96	34,64	2,51
17/03/2022	22:00:35	6,34	10,94	34,66	2,45
17/03/2022	23:00:35	6,48	11,01	34,63	2,61
18/03/2022	00:00:35	6,50	11,03	34,62	2,38
18/03/2022	01:00:35	6,47	11,03	34,61	2,39
18/03/2022	02:00:35	6,54	11,12	34,59	2,41
18/03/2022	03:00:35	6,67	11,17	34,58	2,46
18/03/2022	04:00:35	6,66	11,14	34,54	2,88
18/03/2022	05:00:35	6,54	11,10	34,50	2,37
18/03/2022	06:00:35	6,42	10,98	34,47	2,47
18/03/2022	07:00:35	6,30	11,08	34,77	2,30
18/03/2022	08:00:35	6,22	11,12	34,61	2,42
18/03/2022	09:00:35	6,20	11,14	34,55	2,80
18/03/2022	10:00:35	6,15	11,15	34,53	2,62
18/03/2022	11:00:35	6,23	11,15	34,40	2,76
18/03/2022	12:00:35	6,35	11,19	34,37	2,72
18/03/2022	13:00:35	6,37	11,22	34,35	3,17
18/03/2022	14:00:35	6,57	11,32	34,32	2,45
18/03/2022	15:00:35	6,55	11,44	34,41	2,61
18/03/2022	16:00:35	6,55	11,33	34,34	2,41
18/03/2022	17:00:35	6,47	11,27	34,36	2,78
18/03/2022	18:00:35	6,44	11,38	34,31	3,81
18/03/2022	19:00:35	6,34	11,39	34,33	4,49
18/03/2022	20:00:35	6,29	11,26	34,42	6,04
18/03/2022	21:00:35	6,22	11,29	34,38	5,12
18/03/2022	22:00:35	6,16	11,17	34,56	7,84
18/03/2022	23:00:35	6,20	11,14	34,61	12,01
19/03/2022	00:00:35	6,31	11,09	34,64	8,01
19/03/2022	01:00:35	6,33	11,17	34,50	5,72
19/03/2022	02:00:35	6,39	11,17	34,46	5,82
19/03/2022	03:00:35	6,48	11,14	34,57	10,46
19/03/2022	04:00:35	6,52	11,15	34,56	14,04
19/03/2022	05:00:35	6,60	11,08	34,51	9,43
19/03/2022	06:00:35	6,46	11,02	34,61	16,98
19/03/2022	07:00:35	6,35	11,04	34,87	23,62
19/03/2022	08:00:35	6,34	11,12	34,93	38,22
19/03/2022	09:00:35	6,24	11,05	34,78	21,53
19/03/2022	10:00:35	6,16	11,10	34,82	23,91
19/03/2022	11:00:35	6,21	11,26	34,86	29,30
19/03/2022	12:00:35	6,24	11,49	35,07	17,33
19/03/2022	13:00:35	6,44	11,56	34,97	16,86
19/03/2022	14:00:35	6,47	11,97	35,25	31,08
19/03/2022	15:00:35	6,46	12,36	35,55	40,21

Data	Ora	Profondità	Temperatura	Salinità	Torbidità
GG/MM/AAAA	hh:mm:ss	m	°C	psu	FTU
19/03/2022	16:00:35	6,50	12,44	35,58	27,00
19/03/2022	17:00:35	6,41	12,46	35,60	28,62
19/03/2022	18:00:35	6,39	12,44	35,62	26,50
19/03/2022	19:00:35	6,27	12,46	35,63	19,54
19/03/2022	20:00:35	6,18	12,48	35,66	20,22
19/03/2022	21:00:35	6,08	12,50	35,68	19,94
19/03/2022	22:00:35	6,04	12,51	35,68	17,88
19/03/2022	23:00:35	6,02	12,62	35,70	16,39
20/03/2022	00:00:35	6,09	12,68	35,72	12,02
20/03/2022	01:00:35	6,15	13,10	35,85	4,19
20/03/2022	02:00:35	6,23	12,78	35,73	9,84
20/03/2022	03:00:35	6,30	12,78	35,71	10,24
20/03/2022	04:00:35	6,39	12,67	35,68	11,15
20/03/2022	05:00:35	6,43	12,81	35,75	9,19
20/03/2022	06:00:35	6,39	12,82	35,74	9,11
20/03/2022	07:00:35	6,33	12,71	35,77	9,43
20/03/2022	08:00:35	6,29	12,67	35,69	14,46
20/03/2022	09:00:35	6,31	11,79	35,66	4,63
20/03/2022	10:00:35	6,34	11,99	35,15	6,94
20/03/2022	11:00:35	6,40	11,92	35,12	7,57
20/03/2022	12:00:35	6,30	12,18	35,36	8,72
20/03/2022	13:00:35	6,36	12,42	35,44	5,23
20/03/2022	14:00:35	6,31	12,47	35,46	4,39
20/03/2022	15:00:35	6,35	12,47	35,55	6,43
20/03/2022	16:00:35	6,38	12,48	35,92	8,18
20/03/2022	17:00:35	6,42	12,48	35,47	9,13
20/03/2022	18:00:35	6,42	12,52	35,51	6,81
20/03/2022	19:00:35	6,35	12,53	35,52	8,49
20/03/2022	20:00:35	6,27	12,56	35,58	7,64
20/03/2022	21:00:35	6,16	12,89	35,60	4,45
20/03/2022	22:00:35	6,10	12,84	35,60	5,47
20/03/2022	23:00:35	6,05	12,78	35,61	4,97
21/03/2022	00:00:35	6,06	12,78	35,65	5,46
21/03/2022	01:00:35	6,12	12,76	35,78	7,06
21/03/2022	02:00:35	6,19	12,84	35,60	6,49
21/03/2022	03:00:35	6,26	12,89	35,72	6,34
21/03/2022	04:00:35	6,30	12,81	35,57	5,86
21/03/2022	05:00:35	6,36	12,69	35,53	5,72
21/03/2022	06:00:35	6,37	12,58	35,58	5,75
21/03/2022	07:00:35	6,29	12,53	35,63	5,74
21/03/2022	08:00:35	6,23	12,49	35,65	5,90
21/03/2022	09:00:35	6,19	12,36	35,58	6,21
21/03/2022	10:00:35	6,02	12,42	35,66	5,78
21/03/2022	11:00:35	5,99	12,49	35,46	4,71
21/03/2022	12:00:35	6,01	12,56	35,44	4,13
21/03/2022	13:00:35	6,05	12,66	35,20	2,67
21/03/2022	14:00:35	6,22	12,31	34,89	2,62
21/03/2022	15:00:35	6,29	12,29	35,26	2,73
21/03/2022	16:00:35	6,35	12,32	34,84	2,72
21/03/2022	17:00:35	6,39	12,33	35,21	2,42

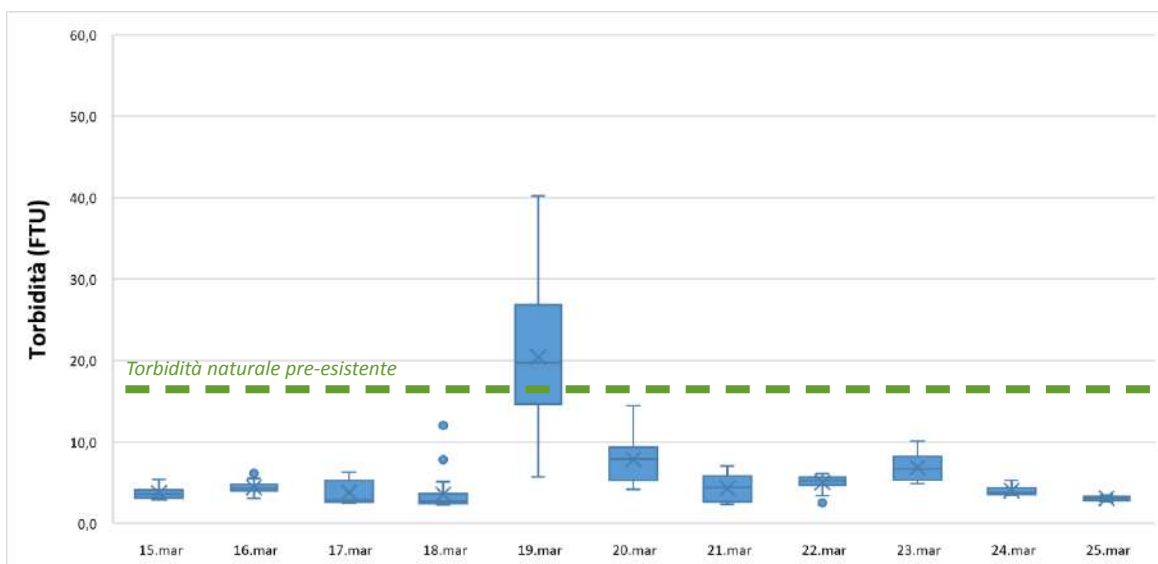
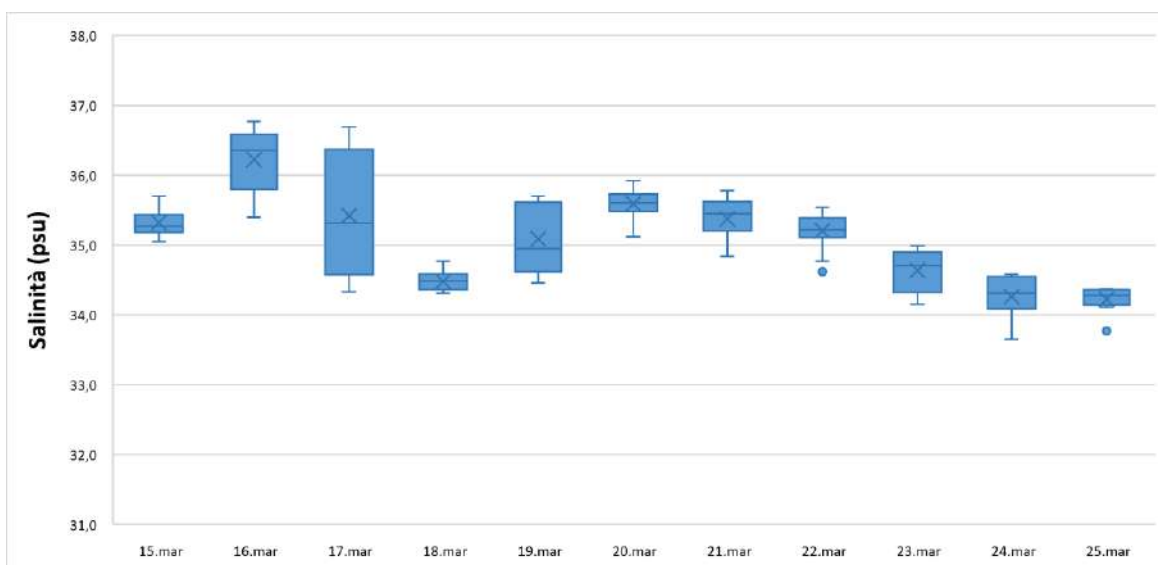
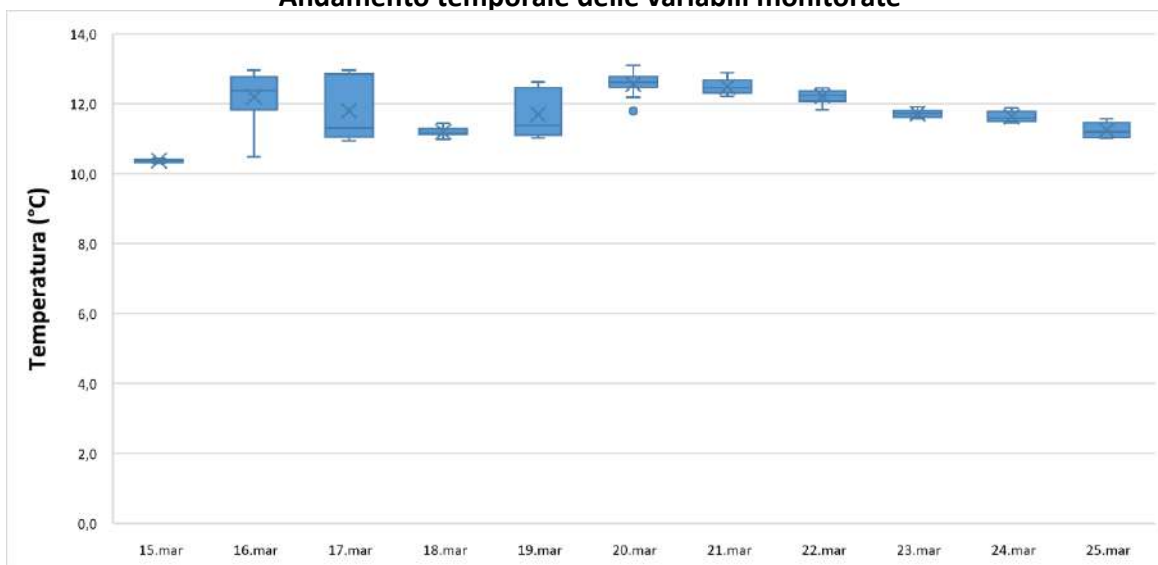
Data	Ora	Profondità	Temperatura	Salinità	Torbidità
GG/MM/AAAA	hh:mm:ss	m	°C	psu	FTU
21/03/2022	18:00:35	6,37	12,33	35,24	2,54
21/03/2022	19:00:35	6,34	12,31	34,85	2,67
21/03/2022	20:00:35	6,26	12,29	35,25	2,42
21/03/2022	21:00:35	6,32	12,26	35,20	2,42
21/03/2022	22:00:35	6,23	12,23	34,93	2,35
21/03/2022	23:00:35	6,19	12,21	35,23	2,77
22/03/2022	00:00:35	6,16	12,18	35,21	2,54
22/03/2022	01:00:35	6,20	12,13	35,26	3,40
22/03/2022	02:00:35	6,20	12,06	35,25	3,92
22/03/2022	03:00:35	6,26	12,30	35,29	4,03
22/03/2022	04:00:35	6,33	12,42	35,11	4,33
22/03/2022	05:00:35	6,41	12,45	35,54	4,80
22/03/2022	06:00:35	6,43	12,36	35,11	5,16
22/03/2022	07:00:35	6,53	12,37	35,53	5,19
22/03/2022	08:00:35	6,61	12,31	35,51	5,19
22/03/2022	09:00:35	6,60	12,14	35,20	4,65
22/03/2022	10:00:35	6,47	12,26	35,44	5,68
22/03/2022	11:00:35	6,36	12,40	35,47	5,36
22/03/2022	12:00:35	6,71	12,40	35,39	5,15
22/03/2022	13:00:35	6,86	12,41	35,37	5,64
22/03/2022	14:00:35	6,83	12,37	35,39	6,11
22/03/2022	15:00:35	6,85	12,36	35,19	5,83
22/03/2022	16:00:35	6,91	12,22	35,23	5,80
22/03/2022	17:00:35	7,02	12,18	34,81	5,74
22/03/2022	18:00:35	6,91	12,08	34,77	5,67
22/03/2022	19:00:35	6,77	12,07	35,18	5,63
22/03/2022	20:00:35	6,67	12,00	35,16	5,71
22/03/2022	21:00:35	6,66	12,03	35,11	5,27
22/03/2022	22:00:35	6,77	11,93	34,62	5,11
22/03/2022	23:00:35	6,62	11,83	34,81	5,35
23/03/2022	00:00:35	6,60	11,88	34,53	5,58
23/03/2022	01:00:35	6,51	11,91	34,99	6,89
23/03/2022	02:00:35	6,61	11,87	34,98	7,69
23/03/2022	03:00:35	6,57	11,81	34,96	8,55
23/03/2022	04:00:35	6,60	11,80	34,99	10,12
23/03/2022	05:00:35	6,63	11,74	34,96	9,86
23/03/2022	06:00:35	6,59	11,68	34,91	8,84
23/03/2022	07:00:35	6,62	11,61	34,83	8,06
23/03/2022	08:00:35	6,63	11,58	34,87	8,36
23/03/2022	09:00:35	6,47	11,58	34,83	8,30
23/03/2022	10:00:35	6,56	11,57	34,80	6,82
23/03/2022	11:00:35	6,65	11,63	34,78	6,57
23/03/2022	12:00:35	6,70	11,75	34,75	7,15
23/03/2022	13:00:35	6,82	11,81	34,36	7,49
23/03/2022	14:00:35	6,78	11,77	34,31	6,31
23/03/2022	15:00:35	6,80	11,85	34,66	6,46
23/03/2022	16:00:35	6,78	11,79	34,28	5,59
23/03/2022	17:00:35	6,70	11,71	34,58	5,07
23/03/2022	18:00:35	6,68	11,74	34,21	5,44
23/03/2022	19:00:35	6,83	11,66	34,19	5,08

Data	Ora	Profondità	Temperatura	Salinità	Torbidità
GG/MM/AAAA	hh:mm:ss	m	°C	psu	FTU
23/03/2022	20:00:35	6,66	11,62	34,59	4,88
23/03/2022	21:00:35	6,50	11,62	34,18	5,23
23/03/2022	22:00:35	6,42	11,60	34,56	5,27
23/03/2022	23:00:35	6,42	11,65	34,15	5,01
24/03/2022	00:00:35	6,25	11,65	34,56	5,08
24/03/2022	01:00:35	6,29	11,61	34,55	5,27
24/03/2022	02:00:35	6,33	11,58	34,58	4,92
24/03/2022	03:00:35	6,29	11,51	34,18	4,37
24/03/2022	04:00:35	6,29	11,53	34,54	4,37
24/03/2022	05:00:35	6,43	11,46	34,57	5,04
24/03/2022	06:00:35	6,36	11,49	34,52	4,45
24/03/2022	07:00:35	6,36	11,47	34,55	4,15
24/03/2022	08:00:35	6,39	11,55	34,57	4,29
24/03/2022	09:00:35	6,44	11,45	34,36	4,07
24/03/2022	10:00:35	6,60	11,45	34,53	3,93
24/03/2022	11:00:35	6,63	11,49	34,46	3,70
24/03/2022	12:00:35	6,73	11,57	34,11	3,87
24/03/2022	13:00:35	6,82	11,69	34,08	3,73
24/03/2022	14:00:35	6,83	11,73	33,96	3,68
24/03/2022	15:00:35	6,82	11,76	34,32	3,60
24/03/2022	16:00:35	6,56	11,79	34,30	3,64
24/03/2022	17:00:35	6,51	11,79	33,89	3,56
24/03/2022	18:00:35	6,55	11,86	33,78	3,49
24/03/2022	19:00:35	6,46	11,85	33,65	3,48
24/03/2022	20:00:35	6,45	11,84	33,69	3,42
24/03/2022	21:00:35	6,35	11,88	34,17	3,56
24/03/2022	22:00:35	6,36	11,55	34,14	3,53
24/03/2022	23:00:35	6,36	11,59	34,15	3,57
25/03/2022	00:00:35	6,34	11,57	34,11	3,32
25/03/2022	01:00:35	6,28	11,47	34,14	3,30
25/03/2022	02:00:35	6,25	11,45	34,22	3,48
25/03/2022	03:00:35	6,24	11,46	33,77	2,82
25/03/2022	04:00:35	6,23	11,01	34,37	2,94
25/03/2022	05:00:35	6,23	11,01	34,28	3,08
25/03/2022	06:00:35	6,21	11,03	34,29	3,20
25/03/2022	07:00:35	6,20	11,03	34,36	2,77
25/03/2022	08:00:35	6,19	11,03	34,37	2,70
25/03/2022	09:00:35	6,18	11,19	34,28	3,26
25/03/2022	10:00:35	6,19	11,39	34,27	2,81

Valori superiori al limite naturale preesistente di 17,37 FTU

Valori superiori al valore soglia di 140,72 FTU

Andamento temporale delle variabili monitorate



NUOVO PORTO MOLFETTA MONITORAGGIO TRASPORTO SOLIDO IN MARE	Report Monitoraggio: RM_TSM_22	Data emissione: 11/04/2022
---	-----------------------------------	-------------------------------

Allegato 3: RPV_TSM_22.3

<i>Postazioni Fisse</i>	<i>Dati e Grafici Correntometria</i>
<i>Rilevamento dati</i>	25.03.2022
<i>Periodo rilevamento dati</i>	15.03.2022 – 25.03.2022
<i>Trasmissione dati al CNR</i>	25.03.2022
<i>Validazione e trasmissione dati</i>	29.03.2022

Data	Ora	Velocità	Direzione	Settore
GG/MM/AAAA	hh:mm:ss	cm/sec	0-360°	
15/03/2022	16:00:40	4,60	130,10	SE
15/03/2022	17:00:40	4,37	122,91	ESE
15/03/2022	18:00:40	1,72	83,95	E
15/03/2022	19:00:40	1,18	350,51	N
15/03/2022	20:00:40	6,23	330,84	NNW
15/03/2022	21:00:40	3,14	359,98	N
15/03/2022	22:00:40	6,16	4,00	N
15/03/2022	23:00:40	7,78	23,77	NNE
16/03/2022	00:00:40	6,84	21,24	NNE
16/03/2022	01:00:40	8,11	1,09	N
16/03/2022	02:00:40	5,39	2,70	N
16/03/2022	03:00:40	8,70	350,47	N
16/03/2022	04:00:40	5,45	349,49	N
16/03/2022	05:00:40	6,04	353,34	N
16/03/2022	06:00:40	6,11	358,24	N
16/03/2022	07:00:40	10,60	345,17	NNW
16/03/2022	08:00:40	6,94	7,59	N
16/03/2022	09:00:40	4,98	355,13	N
16/03/2022	10:00:40	3,42	11,72	NNE
16/03/2022	11:00:40	8,24	349,76	N
16/03/2022	12:00:40	8,90	352,12	N
16/03/2022	13:00:40	8,10	4,06	N
16/03/2022	14:00:40	4,87	55,69	NE
16/03/2022	15:00:40	2,13	329,42	NNW
16/03/2022	16:00:40	4,75	128,03	SE
16/03/2022	17:00:40	3,34	304,31	NW
16/03/2022	18:00:40	5,94	339,35	NNW
16/03/2022	19:00:40	1,27	131,22	SE
16/03/2022	20:00:40	1,45	52,39	NE
16/03/2022	21:00:40	2,72	0,39	N
16/03/2022	22:00:40	12,04	338,87	NNW
16/03/2022	23:00:40	5,72	338,84	NNW
17/03/2022	00:00:40	2,70	346,58	NNW
17/03/2022	01:00:40	5,26	328,85	NNW
17/03/2022	02:00:40	1,63	288,86	WNW
17/03/2022	03:00:40	4,71	324,98	NW
17/03/2022	04:00:40	5,23	315,72	NW
17/03/2022	05:00:40	4,06	334,49	NNW
17/03/2022	06:00:40	6,05	5,89	N
17/03/2022	07:00:40	1,78	24,08	NNE
17/03/2022	08:00:40	0,96	96,11	E
17/03/2022	09:00:40	2,37	347,44	NNW
17/03/2022	10:00:40	1,40	43,76	NE
17/03/2022	11:00:40	2,86	23,08	NNE
17/03/2022	12:00:40	2,46	41,35	NE
17/03/2022	13:00:40	5,54	356,30	N
17/03/2022	14:00:40	0,78	343,63	NNW
17/03/2022	15:00:40	3,23	357,82	N
17/03/2022	16:00:40	3,24	42,88	NE
17/03/2022	17:00:40	3,61	7,93	N

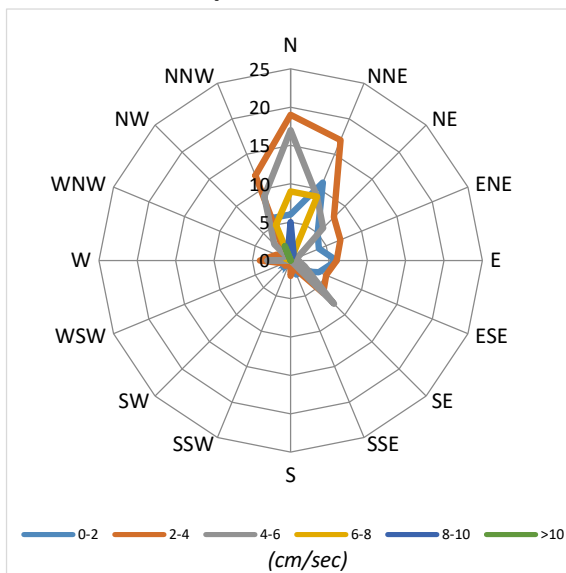
Data	Ora	Velocità	Direzione	Settore
GG/MM/AAAA	hh:mm:ss	cm/sec	0-360°	
17/03/2022	18:00:40	1,32	165,00	SSE
17/03/2022	19:00:40	2,79	105,58	ESE
17/03/2022	20:00:40	2,54	102,58	ESE
17/03/2022	21:00:40	2,42	3,07	N
17/03/2022	22:00:40	0,72	336,69	NNW
17/03/2022	23:00:40	1,57	19,28	NNE
18/03/2022	00:00:40	2,62	336,51	NNW
18/03/2022	01:00:40	1,73	29,69	NNE
18/03/2022	02:00:40	1,70	12,22	NNE
18/03/2022	03:00:40	2,11	352,29	N
18/03/2022	04:00:40	3,22	354,84	N
18/03/2022	05:00:40	1,66	346,85	NNW
18/03/2022	06:00:40	1,48	18,88	NNE
18/03/2022	07:00:40	1,14	71,78	ENE
18/03/2022	08:00:40	2,75	1,73	N
18/03/2022	09:00:40	2,69	65,09	ENE
18/03/2022	10:00:40	2,09	334,12	NNW
18/03/2022	11:00:40	0,17	357,19	N
18/03/2022	12:00:40	3,72	8,53	N
18/03/2022	13:00:40	5,66	18,03	NNE
18/03/2022	14:00:40	4,03	359,23	N
18/03/2022	15:00:40	3,24	31,40	NNE
18/03/2022	16:00:40	2,30	91,86	E
18/03/2022	17:00:40	4,13	105,41	ESE
18/03/2022	18:00:40	3,30	96,47	E
18/03/2022	19:00:40	2,89	24,34	NNE
18/03/2022	20:00:40	2,06	348,82	N
18/03/2022	21:00:40	2,24	148,58	SSE
18/03/2022	22:00:40	2,10	92,05	E
18/03/2022	23:00:40	2,51	46,78	NE
19/03/2022	00:00:40	1,64	38,57	NE
19/03/2022	01:00:40	5,04	20,18	NNE
19/03/2022	02:00:40	3,85	131,73	SE
19/03/2022	03:00:40	1,34	78,94	E
19/03/2022	04:00:40	4,80	94,73	E
19/03/2022	05:00:40	3,37	127,51	SE
19/03/2022	06:00:40	3,42	132,50	SE
19/03/2022	07:00:40	3,95	116,19	ESE
19/03/2022	08:00:40	3,14	174,11	S
19/03/2022	09:00:40	1,49	178,19	S
19/03/2022	10:00:40	4,62	3,65	N
19/03/2022	11:00:40	4,27	39,68	NE
19/03/2022	12:00:40	3,35	68,49	ENE
19/03/2022	13:00:40	4,58	68,91	ENE
19/03/2022	14:00:40	4,78	4,34	N
19/03/2022	15:00:40	4,37	356,07	N
19/03/2022	16:00:40	4,61	340,36	NNW
19/03/2022	17:00:40	2,21	0,16	N
19/03/2022	18:00:40	2,12	44,05	NE
19/03/2022	19:00:40	0,95	328,30	NNW

Data	Ora	Velocità	Direzione	Settore
GG/MM/AAAA	hh:mm:ss	cm/sec	0-360°	
19/03/2022	20:00:40	6,02	288,52	WNW
19/03/2022	21:00:40	3,69	288,66	WNW
19/03/2022	22:00:40	5,33	279,68	W
19/03/2022	23:00:40	3,13	256,20	WSW
20/03/2022	00:00:40	2,04	232,31	SW
20/03/2022	01:00:40	2,28	263,48	W
20/03/2022	02:00:40	3,20	277,91	W
20/03/2022	03:00:40	2,96	276,93	W
20/03/2022	04:00:40	2,49	264,68	W
20/03/2022	05:00:40	0,70	321,75	NW
20/03/2022	06:00:40	0,26	12,45	NNE
20/03/2022	07:00:40	2,55	170,68	S
20/03/2022	08:00:40	2,29	117,54	ESE
20/03/2022	09:00:40	3,23	81,29	E
20/03/2022	10:00:40	4,29	127,37	SE
20/03/2022	11:00:40	3,20	139,56	SE
20/03/2022	12:00:40	4,07	137,36	SE
20/03/2022	13:00:40	4,75	136,58	SE
20/03/2022	14:00:40	1,40	334,37	NNW
20/03/2022	15:00:40	0,43	235,24	SW
20/03/2022	16:00:40	2,20	60,68	ENE
20/03/2022	17:00:40	2,48	57,71	ENE
20/03/2022	18:00:40	1,46	16,84	NNE
20/03/2022	19:00:40	2,37	85,36	E
20/03/2022	20:00:40	1,72	50,50	NE
20/03/2022	21:00:40	3,36	35,08	NE
20/03/2022	22:00:40	3,02	13,92	NNE
20/03/2022	23:00:40	3,70	4,99	N
21/03/2022	00:00:40	3,15	345,26	NNW
21/03/2022	01:00:40	5,82	350,71	N
21/03/2022	02:00:40	5,03	340,11	NNW
21/03/2022	03:00:40	3,52	341,60	NNW
21/03/2022	04:00:40	3,33	351,38	N
21/03/2022	05:00:40	2,39	24,35	NNE
21/03/2022	06:00:40	1,70	349,58	N
21/03/2022	07:00:40	1,57	88,92	E
21/03/2022	08:00:40	0,71	160,48	SSE
21/03/2022	09:00:40	1,57	111,19	ESE
21/03/2022	10:00:40	2,16	21,58	NNE
21/03/2022	11:00:40	4,56	22,51	NNE
21/03/2022	12:00:40	2,68	66,91	ENE
21/03/2022	13:00:40	5,48	22,48	NNE
21/03/2022	14:00:40	9,29	33,32	NNE
21/03/2022	15:00:40	4,94	43,42	NE
21/03/2022	16:00:40	2,79	107,54	ESE
21/03/2022	17:00:40	2,15	81,87	E
21/03/2022	18:00:40	0,87	90,80	E
21/03/2022	19:00:40	1,91	73,68	ENE
21/03/2022	20:00:40	2,18	76,93	ENE
21/03/2022	21:00:40	2,87	53,16	NE

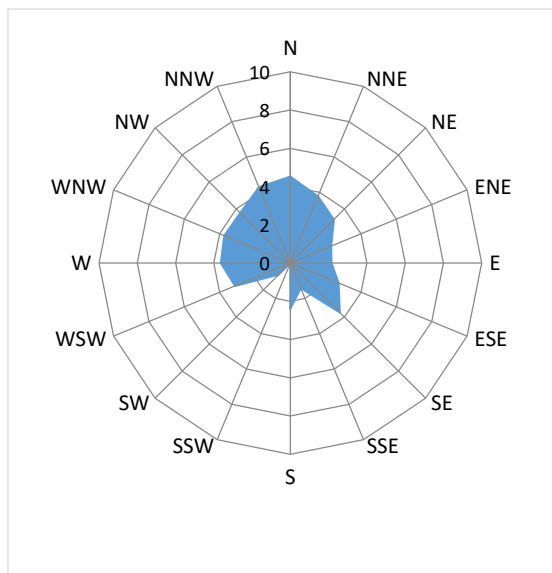
Data	Ora	Velocità	Direzione	Settore
GG/MM/AAAA	hh:mm:ss	cm/sec	0-360°	
21/03/2022	22:00:40	1,75	122,96	ESE
21/03/2022	23:00:40	0,13	223,59	SW
22/03/2022	00:00:40	4,24	326,95	NNW
22/03/2022	01:00:40	3,44	332,83	NNW
22/03/2022	02:00:40	3,16	354,34	N
22/03/2022	03:00:40	3,16	343,52	NNW
22/03/2022	04:00:40	2,33	26,97	NNE
22/03/2022	05:00:40	4,95	277,01	W
22/03/2022	06:00:40	4,24	262,59	W
22/03/2022	07:00:40	3,63	303,19	WNW
22/03/2022	08:00:40	3,62	358,71	N
22/03/2022	09:00:40	6,84	332,91	NNW
22/03/2022	10:00:40	6,38	339,90	NNW
22/03/2022	11:00:40	7,20	347,78	NNW
22/03/2022	12:00:40	8,36	345,68	NNW
22/03/2022	13:00:40	7,87	352,45	N
22/03/2022	14:00:40	5,70	359,04	N
22/03/2022	15:00:40	6,78	18,50	NNE
22/03/2022	16:00:40	6,31	18,74	NNE
22/03/2022	17:00:40	5,59	9,69	N
22/03/2022	18:00:40	6,00	355,85	N
22/03/2022	19:00:40	3,91	14,98	NNE
22/03/2022	20:00:40	3,61	32,19	NNE
22/03/2022	21:00:40	3,20	350,00	N
22/03/2022	22:00:40	4,07	341,11	NNW
22/03/2022	23:00:40	5,66	341,10	NNW
23/03/2022	00:00:40	2,67	31,14	NNE
23/03/2022	01:00:40	6,19	15,88	NNE
23/03/2022	02:00:40	6,86	6,69	N
23/03/2022	03:00:40	7,60	10,74	N
23/03/2022	04:00:40	6,71	7,12	N
23/03/2022	05:00:40	6,46	18,88	NNE
23/03/2022	06:00:40	4,80	4,13	N
23/03/2022	07:00:40	3,95	12,21	NNE
23/03/2022	08:00:40	6,05	346,93	NNW
23/03/2022	09:00:40	2,25	355,86	N
23/03/2022	10:00:40	3,76	347,07	NNW
23/03/2022	11:00:40	5,78	0,43	N
23/03/2022	12:00:40	5,84	19,68	NNE
23/03/2022	13:00:40	4,45	25,61	NNE
23/03/2022	14:00:40	1,92	121,15	ESE
23/03/2022	15:00:40	2,10	127,53	SE
23/03/2022	16:00:40	4,86	131,66	SE
23/03/2022	17:00:40	5,54	127,80	SE
23/03/2022	18:00:40	4,39	127,38	SE
23/03/2022	19:00:40	2,61	125,62	SE
23/03/2022	20:00:40	1,47	141,65	SE
23/03/2022	21:00:40	3,61	348,89	N
23/03/2022	22:00:40	1,74	8,47	N
23/03/2022	23:00:40	4,51	307,56	NW

Data	Ora	Velocità	Direzione	Settore
GG/MM/AAAA	hh:mm:ss	cm/sec	0-360°	
24/03/2022	00:00:40	2,65	17,76	NNE
24/03/2022	01:00:40	2,92	333,03	NNW
24/03/2022	02:00:40	3,71	334,97	NNW
24/03/2022	03:00:40	3,22	6,48	N
24/03/2022	04:00:40	3,47	13,58	NNE
24/03/2022	05:00:40	4,37	354,31	N
24/03/2022	06:00:40	2,61	12,42	NNE
24/03/2022	07:00:40	4,56	34,63	NE
24/03/2022	08:00:40	6,13	19,50	NNE
24/03/2022	09:00:40	5,46	20,61	NNE
24/03/2022	10:00:40	5,42	36,17	NE
24/03/2022	11:00:40	6,20	28,59	NNE
24/03/2022	12:00:40	6,02	14,79	NNE
24/03/2022	13:00:40	5,56	29,99	NNE
24/03/2022	14:00:40	1,56	49,66	NE
24/03/2022	15:00:40	4,34	24,31	NNE
24/03/2022	16:00:40	3,69	40,09	NE
24/03/2022	17:00:40	2,58	31,32	NNE
24/03/2022	18:00:40	3,21	29,03	NNE
24/03/2022	19:00:40	5,54	38,13	NE
24/03/2022	20:00:40	3,53	48,32	NE
24/03/2022	21:00:40	2,31	75,47	ENE
24/03/2022	22:00:40	1,16	87,24	E
24/03/2022	23:00:40	0,27	18,43	NNE
25/03/2022	00:00:40	0,58	27,46	NNE
25/03/2022	01:00:40	0,67	31,39	NNE
25/03/2022	02:00:40	1,91	106,80	ESE
25/03/2022	03:00:40	0,58	56,68	ENE
25/03/2022	04:00:40	1,63	71,18	ENE
25/03/2022	05:00:40	0,82	29,14	NNE
25/03/2022	06:00:40	1,28	4,70	N
25/03/2022	07:00:40	0,85	329,96	NNW
25/03/2022	08:00:40	1,57	349,89	N
25/03/2022	09:00:40	4,30	3,01	N
25/03/2022	10:00:40	4,58	6,81	N

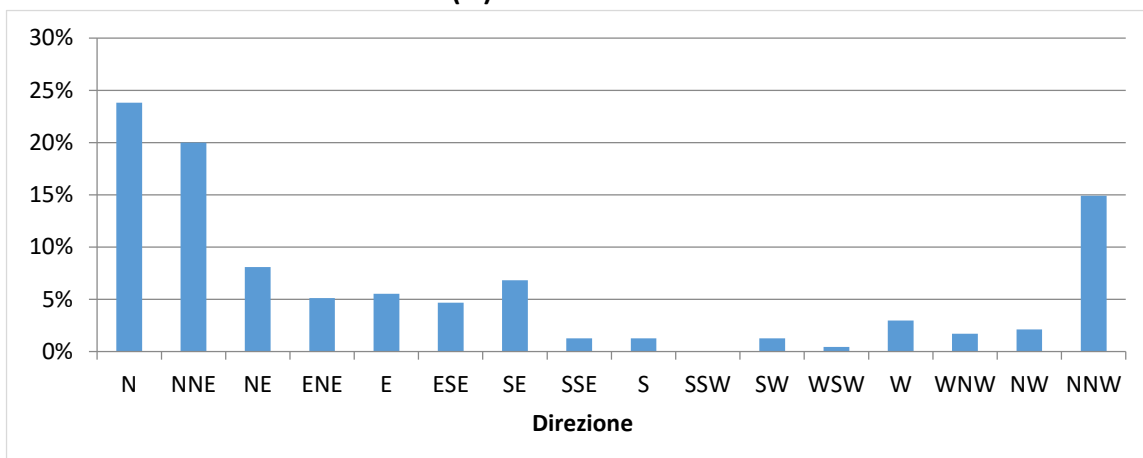
Frequenze Velocità



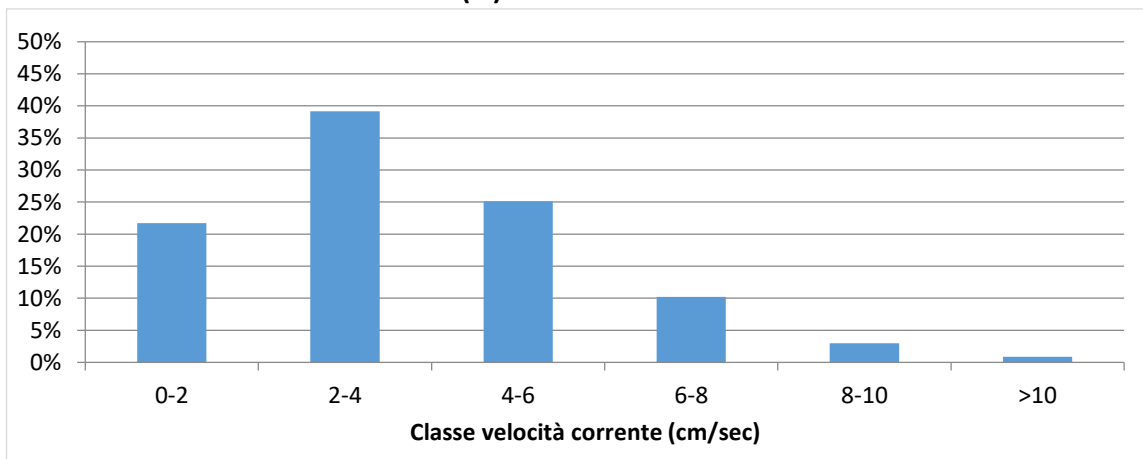
Velocità Media per settore (cm/sec)



Distribuzione (%) della direzione della corrente



Distribuzione (%) della velocità della corrente



Data	Ora	Velocità	Direzione	Settore
GG/MM/AAAA	hh:mm:ss	cm/sec	0-360°	
15/03/2022	12:00:35	6,16	335,95	NNW
15/03/2022	13:00:35	5,09	17,28	NNE
15/03/2022	14:00:35	7,19	76,13	ENE
15/03/2022	15:00:35	8,01	86,79	E
15/03/2022	16:00:35	7,25	70,89	ENE
15/03/2022	17:00:35	6,86	87,97	E
15/03/2022	18:00:35	7,93	104,71	ESE
15/03/2022	19:00:35	5,73	56,90	ENE
15/03/2022	20:00:35	5,54	58,44	ENE
15/03/2022	21:00:35	6,05	47,08	NE
15/03/2022	22:00:35	3,40	35,36	NE
15/03/2022	23:00:35	5,14	37,17	NE
16/03/2022	00:00:35	2,38	21,51	NNE
16/03/2022	01:00:35	8,71	70,46	ENE
16/03/2022	02:00:35	4,75	23,61	NNE
16/03/2022	03:00:35	3,64	29,72	NNE
16/03/2022	04:00:35	4,55	59,36	ENE
16/03/2022	05:00:35	4,61	38,14	NE
16/03/2022	06:00:35	5,56	57,34	ENE
16/03/2022	07:00:35	5,41	39,67	NE
16/03/2022	08:00:35	5,01	61,80	ENE
16/03/2022	09:00:35	5,31	61,33	ENE
16/03/2022	10:00:35	5,66	87,77	E
16/03/2022	11:00:35	6,47	81,37	E
16/03/2022	12:00:35	5,66	56,38	ENE
16/03/2022	13:00:35	3,53	35,47	NE
16/03/2022	14:00:35	4,63	338,09	NNW
16/03/2022	15:00:35	5,67	309,65	NW
16/03/2022	16:00:35	2,79	88,78	E
16/03/2022	17:00:35	4,23	53,68	NE
16/03/2022	18:00:35	4,42	82,02	E
16/03/2022	19:00:35	3,84	45,21	NE
16/03/2022	20:00:35	4,55	46,84	NE
16/03/2022	21:00:35	4,12	59,13	ENE
16/03/2022	22:00:35	4,21	53,83	NE
16/03/2022	23:00:35	2,52	56,02	NE
17/03/2022	00:00:35	4,00	67,33	ENE
17/03/2022	01:00:35	4,00	75,63	ENE
17/03/2022	02:00:35	4,49	77,92	ENE
17/03/2022	03:00:35	5,48	76,13	ENE
17/03/2022	04:00:35	5,64	65,66	ENE
17/03/2022	05:00:35	6,11	69,11	ENE
17/03/2022	06:00:35	6,13	76,96	ENE
17/03/2022	07:00:35	7,40	81,43	E
17/03/2022	08:00:35	4,24	56,80	ENE
17/03/2022	09:00:35	6,23	70,46	ENE
17/03/2022	10:00:35	4,65	87,97	E
17/03/2022	11:00:35	5,53	73,82	ENE
17/03/2022	12:00:35	8,65	36,46	NE
17/03/2022	13:00:35	15,06	13,25	NNE

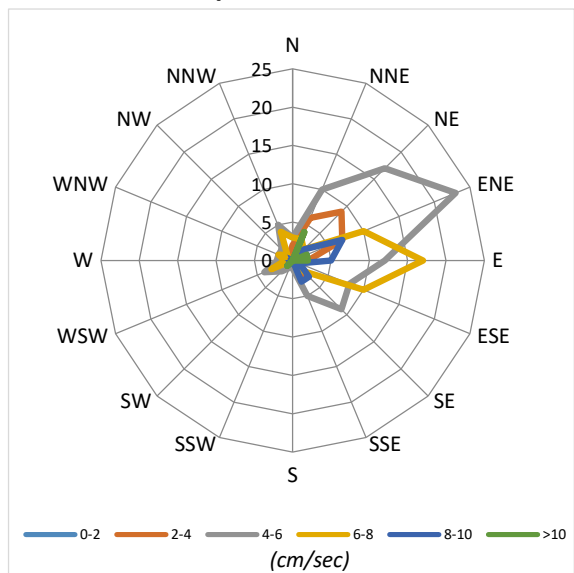
Data	Ora	Velocità	Direzione	Settore
GG/MM/AAAA	hh:mm:ss	cm/sec	0-360°	
17/03/2022	14:00:35	12,52	14,94	NNE
17/03/2022	15:00:35	10,02	22,65	NNE
17/03/2022	16:00:35	14,96	32,90	NNE
17/03/2022	17:00:35	14,57	64,29	ENE
17/03/2022	18:00:35	12,98	214,19	SW
17/03/2022	19:00:35	6,99	238,93	WSW
17/03/2022	20:00:35	8,17	226,65	SW
17/03/2022	21:00:35	5,71	234,83	SW
17/03/2022	22:00:35	6,62	241,87	WSW
17/03/2022	23:00:35	5,91	226,59	SW
18/03/2022	00:00:35	5,80	240,96	WSW
18/03/2022	01:00:35	4,46	259,37	W
18/03/2022	02:00:35	4,71	255,56	WSW
18/03/2022	03:00:35	4,79	195,28	SSW
18/03/2022	04:00:35	5,73	247,51	WSW
18/03/2022	05:00:35	6,17	251,32	WSW
18/03/2022	06:00:35	5,61	118,65	ESE
18/03/2022	07:00:35	7,48	299,93	WNW
18/03/2022	08:00:35	8,18	154,69	SSE
18/03/2022	09:00:35	5,56	87,26	E
18/03/2022	10:00:35	7,15	58,41	ENE
18/03/2022	11:00:35	6,54	81,48	E
18/03/2022	12:00:35	8,34	65,81	ENE
18/03/2022	13:00:35	6,87	75,63	ENE
18/03/2022	14:00:35	3,65	260,13	W
18/03/2022	15:00:35	6,57	280,50	W
18/03/2022	16:00:35	4,76	275,30	W
18/03/2022	17:00:35	5,08	295,18	WNW
18/03/2022	18:00:35	3,37	260,23	W
18/03/2022	19:00:35	7,11	111,72	ESE
18/03/2022	20:00:35	4,85	256,64	WSW
18/03/2022	21:00:35	7,00	124,15	SE
18/03/2022	22:00:35	2,48	298,80	WNW
18/03/2022	23:00:35	6,48	46,76	NE
19/03/2022	00:00:35	3,72	76,77	ENE
19/03/2022	01:00:35	5,44	50,22	NE
19/03/2022	02:00:35	5,80	30,37	NNE
19/03/2022	03:00:35	8,41	37,09	NE
19/03/2022	04:00:35	6,56	20,57	NNE
19/03/2022	05:00:35	5,36	83,05	E
19/03/2022	06:00:35	10,31	80,31	E
19/03/2022	07:00:35	8,97	69,84	ENE
19/03/2022	08:00:35	10,53	67,87	ENE
19/03/2022	09:00:35	9,18	87,05	E
19/03/2022	10:00:35	5,74	99,49	E
19/03/2022	11:00:35	3,63	126,09	SE
19/03/2022	12:00:35	8,34	84,29	E
19/03/2022	13:00:35	4,25	98,90	E
19/03/2022	14:00:35	4,29	93,52	E
19/03/2022	15:00:35	7,76	91,79	E

Data	Ora	Velocità	Direzione	Settore
GG/MM/AAAA	hh:mm:ss	cm/sec	0-360°	
19/03/2022	16:00:35	5,41	109,48	ESE
19/03/2022	17:00:35	5,24	95,77	E
19/03/2022	18:00:35	6,64	90,45	E
19/03/2022	19:00:35	7,31	91,63	E
19/03/2022	20:00:35	6,76	103,13	ESE
19/03/2022	21:00:35	7,46	108,41	ESE
19/03/2022	22:00:35	7,94	80,84	E
19/03/2022	23:00:35	6,96	89,77	E
20/03/2022	00:00:35	6,70	72,18	ENE
20/03/2022	01:00:35	6,85	92,30	E
20/03/2022	02:00:35	6,48	66,57	ENE
20/03/2022	03:00:35	6,39	66,33	ENE
20/03/2022	04:00:35	8,53	71,53	ENE
20/03/2022	05:00:35	8,13	61,12	ENE
20/03/2022	06:00:35	8,65	69,61	ENE
20/03/2022	07:00:35	4,46	336,25	NNW
20/03/2022	08:00:35	3,42	31,34	NNE
20/03/2022	09:00:35	4,02	86,50	E
20/03/2022	10:00:35	6,73	107,61	ESE
20/03/2022	11:00:35	5,17	150,61	SSE
20/03/2022	12:00:35	5,09	131,51	SE
20/03/2022	13:00:35	6,65	134,43	SE
20/03/2022	14:00:35	5,98	129,49	SE
20/03/2022	15:00:35	5,85	135,22	SE
20/03/2022	16:00:35	6,01	116,02	ESE
20/03/2022	17:00:35	5,17	154,59	SSE
20/03/2022	18:00:35	4,96	152,73	SSE
20/03/2022	19:00:35	5,87	145,92	SE
20/03/2022	20:00:35	5,44	159,04	SSE
20/03/2022	21:00:35	5,43	129,01	SE
20/03/2022	22:00:35	5,49	129,09	SE
20/03/2022	23:00:35	5,41	115,13	ESE
21/03/2022	00:00:35	3,67	125,86	SE
21/03/2022	01:00:35	5,91	149,72	SSE
21/03/2022	02:00:35	4,49	127,56	SE
21/03/2022	03:00:35	5,55	110,18	ESE
21/03/2022	04:00:35	6,95	114,34	ESE
21/03/2022	05:00:35	6,20	122,78	ESE
21/03/2022	06:00:35	5,95	125,19	SE
21/03/2022	07:00:35	5,21	297,77	WNW
21/03/2022	08:00:35	5,40	309,26	NW
21/03/2022	09:00:35	4,14	354,20	N
21/03/2022	10:00:35	2,95	286,35	WNW
21/03/2022	11:00:35	4,73	120,23	ESE
21/03/2022	12:00:35	2,44	152,65	SSE
21/03/2022	13:00:35	1,47	201,94	SSW
21/03/2022	14:00:35	4,09	171,69	S
21/03/2022	15:00:35	4,78	111,48	ESE
21/03/2022	16:00:35	4,78	115,90	ESE
21/03/2022	17:00:35	3,61	152,49	SSE

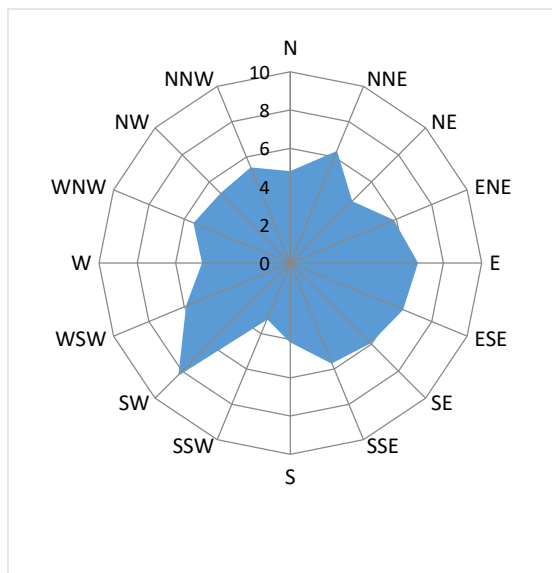
Data	Ora	Velocità	Direzione	Settore
GG/MM/AAAA	hh:mm:ss	cm/sec	0-360°	
21/03/2022	18:00:35	3,32	127,86	SE
21/03/2022	19:00:35	4,06	137,67	SE
21/03/2022	20:00:35	6,18	319,03	NW
21/03/2022	21:00:35	3,27	350,48	N
21/03/2022	22:00:35	3,46	27,74	NNE
21/03/2022	23:00:35	4,46	347,50	NNW
22/03/2022	00:00:35	5,36	350,50	N
22/03/2022	01:00:35	6,33	344,00	NNW
22/03/2022	02:00:35	4,21	342,59	NNW
22/03/2022	03:00:35	6,52	303,49	WNW
22/03/2022	04:00:35	0,79	157,46	SSE
22/03/2022	05:00:35	4,52	37,28	NE
22/03/2022	06:00:35	4,88	27,63	NNE
22/03/2022	07:00:35	2,17	71,57	ENE
22/03/2022	08:00:35	3,32	68,58	ENE
22/03/2022	09:00:35	3,92	90,46	E
22/03/2022	10:00:35	5,53	63,34	ENE
22/03/2022	11:00:35	3,20	50,21	NE
22/03/2022	12:00:35	6,20	84,74	E
22/03/2022	13:00:35	8,26	117,78	ESE
22/03/2022	14:00:35	6,75	94,83	E
22/03/2022	15:00:35	6,86	89,39	E
22/03/2022	16:00:35	9,11	99,71	E
22/03/2022	17:00:35	11,20	100,20	E
22/03/2022	18:00:35	7,14	107,51	ESE
22/03/2022	19:00:35	4,51	83,25	E
22/03/2022	20:00:35	2,00	65,71	ENE
22/03/2022	21:00:35	4,73	47,88	NE
22/03/2022	22:00:35	2,80	66,21	ENE
22/03/2022	23:00:35	4,67	49,58	NE
23/03/2022	00:00:35	4,64	45,89	NE
23/03/2022	01:00:35	4,39	59,51	ENE
23/03/2022	02:00:35	3,51	39,01	NE
23/03/2022	03:00:35	4,46	52,32	NE
23/03/2022	04:00:35	1,29	48,77	NE
23/03/2022	05:00:35	5,63	31,96	NNE
23/03/2022	06:00:35	3,26	33,76	NE
23/03/2022	07:00:35	4,99	45,93	NE
23/03/2022	08:00:35	1,94	63,84	ENE
23/03/2022	09:00:35	4,51	42,59	NE
23/03/2022	10:00:35	3,27	41,39	NE
23/03/2022	11:00:35	5,63	72,86	ENE
23/03/2022	12:00:35	8,98	76,12	ENE
23/03/2022	13:00:35	8,69	89,62	E
23/03/2022	14:00:35	7,89	97,39	E
23/03/2022	15:00:35	5,84	84,05	E
23/03/2022	16:00:35	7,02	89,75	E
23/03/2022	17:00:35	4,51	61,72	ENE
23/03/2022	18:00:35	4,34	70,06	ENE
23/03/2022	19:00:35	5,14	75,18	ENE

Data	Ora	Velocità	Direzione	Settore
GG/MM/AAAA	hh:mm:ss	cm/sec	0-360°	
23/03/2022	20:00:35	3,56	62,61	ENE
23/03/2022	21:00:35	4,64	40,15	NE
23/03/2022	22:00:35	5,69	15,30	NNE
23/03/2022	23:00:35	7,03	13,84	NNE
24/03/2022	00:00:35	6,14	10,96	N
24/03/2022	01:00:35	4,83	12,11	NNE
24/03/2022	02:00:35	3,25	33,17	NNE
24/03/2022	03:00:35	4,10	0,53	N
24/03/2022	04:00:35	3,70	17,53	NNE
24/03/2022	05:00:35	5,50	25,17	NNE
24/03/2022	06:00:35	4,94	16,95	NNE
24/03/2022	07:00:35	5,10	19,40	NNE
24/03/2022	08:00:35	6,10	19,78	NNE
24/03/2022	09:00:35	4,12	48,51	NE
24/03/2022	10:00:35	5,29	68,15	ENE
24/03/2022	11:00:35	5,66	76,06	ENE
24/03/2022	12:00:35	7,43	86,37	E
24/03/2022	13:00:35	7,63	95,06	E
24/03/2022	14:00:35	7,93	103,23	ESE
24/03/2022	15:00:35	5,56	107,01	ESE
24/03/2022	16:00:35	4,22	73,74	ENE
24/03/2022	17:00:35	3,61	52,40	NE
24/03/2022	18:00:35	4,90	62,24	ENE
24/03/2022	19:00:35	4,44	37,02	NE
24/03/2022	20:00:35	6,56	6,28	N
24/03/2022	21:00:35	5,94	334,74	NNW
24/03/2022	22:00:35	2,89	334,17	NNW
24/03/2022	23:00:35	2,15	358,29	N
25/03/2022	00:00:35	3,25	314,61	NW
25/03/2022	01:00:35	6,35	354,20	N
25/03/2022	02:00:35	7,01	343,75	NNW
25/03/2022	03:00:35	7,49	336,84	NNW
25/03/2022	04:00:35	9,91	150,49	SSE
25/03/2022	05:00:35	9,33	130,04	SE
25/03/2022	06:00:35	8,82	125,69	SE
25/03/2022	07:00:35	9,35	144,54	SE
25/03/2022	08:00:35	8,12	162,02	SSE
25/03/2022	09:00:35	7,90	147,60	SSE
25/03/2022	10:00:35	8,23	299,07	WNW

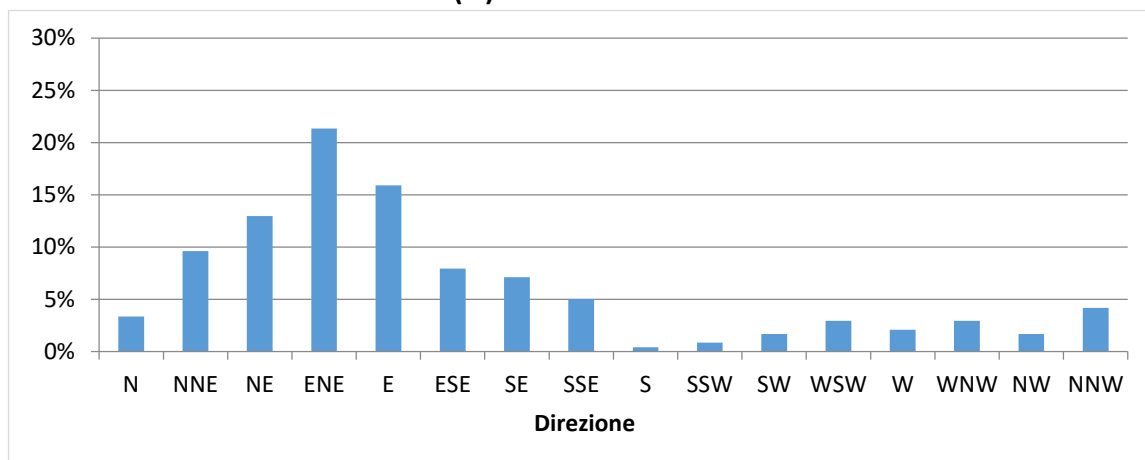
Frequenze Velocità



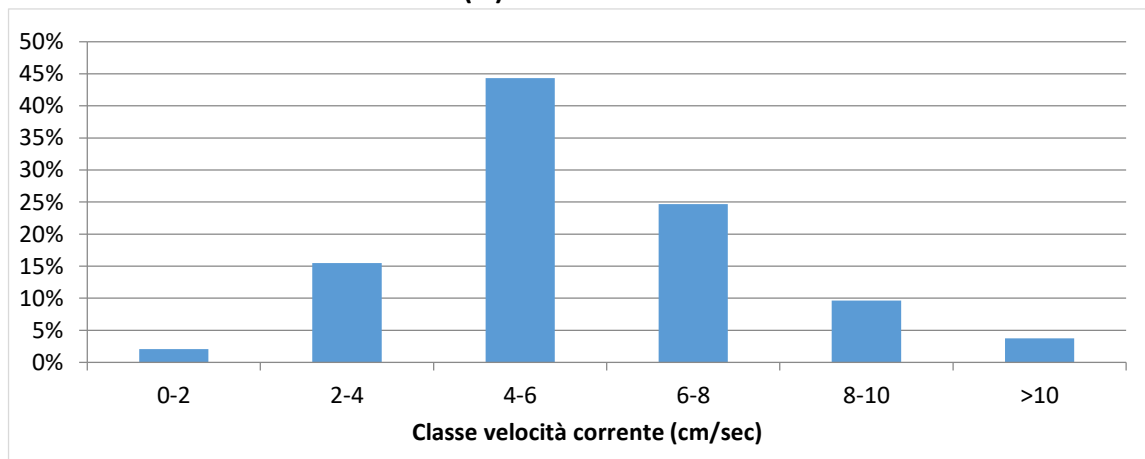
Velocità Media per settore (cm/sec)



Distribuzione (%) della direzione della corrente



Distribuzione (%) della velocità della corrente



NUOVO PORTO MOLFETTA MONITORAGGIO TRASPORTO SOLIDO IN MARE	<i>Report Monitoraggio:</i> RM_TSM_22	<i>Data emissione:</i> 11/04/2022
---	---	---

Velocità della corrente



TSM_22.3 (15.03.2022 – 25.03.2022)

Distribuzione di frequenza della corrente in funzione della classe della velocità (cm/sec) e del Martore di provenienza.

NUOVO PORTO MOLFETTA MONITORAGGIO TRASPORTO SOLIDO IN MARE	<i>Report Monitoraggio:</i> RM_TSM_22	<i>Data emissione:</i> 11/04/2022
---	---	---

Allegato 4: RPV_TSM_22.4

<i>Log. Monitoraggio</i>	<i>Log_RP_TSM_22.4</i>
<i>Rapporto di Prova</i>	<i>RP_TSM_22.4</i>
<i>Validazione RP</i>	<i>Scheda di validazione</i>
<i>Rilevamento dati</i>	<i>29.03.2022</i>
<i>Periodo rilevamento dati</i>	<i>25.03.2022 – 29.03.2022</i>
<i>Trasmissione dati al CNR</i>	<i>29.03.2022</i>
<i>Validazione e trasmissione dati</i>	<i>01.04.2022</i>

SEDE LEGALE :Via Saverio D'Errico n°01
74027 San Giorgio Ionico (TA) - Italy
SEDE AMMINISTRATIVA : Via Saverio D'Errico n°01
74027 San Giorgio Ionico (TA) - Italy
SEDE OPERATIVA : Saverio D'Errico n°01
74027 San Giorgio Ionico (TA) - Italy
Tel. : (0039) 099 / 5921193
Fax : (0039) 099 / 5910545
Cell. : (0039) 335 / 1267638
Cell. : (0039) 331 / 6391428
Sito internet : www.cesub.it
e-mail : info@cesub.it - cesub@pec.it
Partita IVA e Codice Fiscale IT02629910734



NUOVO PORTO MOLFETTA MONITORAGGIO TRASPORTO SOLIDO IN MARE	Data di rilevamento 29/03/2022	Log. N° RP_TSM_22.4
---	--	-------------------------------

Luogo di Attività	Area antistante i lavori del nuovo porto di Molfetta
--------------------------	--

Operatore Tecnico:	Geom. Palombella Fabio
---------------------------	------------------------

Stazione		Codice Sonda	Ora (HH:MM)	Lat. N	Long. E	SST
Fisse	M 1	MAR374	10:45	41°12'42.00"N	16°35'46.32"E	//
	M 2	MAR375	10:55	41°12'58.44"N	16°35'16.38"E	//
Mobili	M 1					
	M 2					
	M A					
	M B					
	M C					
	M D					
	M E					
	M F					
	M G					
	M H					
	M I					
	M L					
	M M					
	M N					
	M O					

1

Note su Condimento marine: Cielo nuvoloso, temperatura 13°, mare mosso, altezza onda 0,40 mt circa.

NOTE: La Società BIOTEC s.r.l. ha ritenuto opportuno non sostituire le batterie di entrambe le sonde (MAR374 e MAR375) sulla base dei controlli strumentali eseguiti in occasione allo scarico dei dati.
--

N.B.: per i campioni SST indicare la sigla del campione riportata sulla bottiglia nel formato *SST MX data*

Data 29/03/2022	Firma
---------------------------	------------------

SEDE LEGALE : Via Saverio D'Errico n°01
74027 San Giorgio Ionico (TA) - Italy
SEDE AMMINISTRATIVA : Via Saverio D'Errico n°01
74027 San Giorgio Ionico (TA) - Italy
SEDE OPERATIVA : Saverio D'Errico n°01
74027 San Giorgio Ionico (TA) - Italy
Tel. : (0039) 099 / 5921193
Fax : (0039) 099 / 5910545
Cell. : (0039) 335 / 1267638
Cell. : (0039) 331 / 6391428
Sito internet : www.cesub.it
e-mail : info@cesub.it - cesub@pec.it
Partita IVA e Codice Fiscale IT02629910734
Codice univoco fatturazione elettronica: M5UXCR1



NUOVO PORTO MOLFETTA MONITORAGGIO TRASPORTO SOLIDO IN MARE	RAPPORTO DI PROVA: RP_TSM_22.4	DATA EMISSIONE: 29/03/2022
Luogo di svolgimento delle prove:		Area antistante i lavori del nuovo porto di Molfetta
Data di esecuzione delle prove:		29/03/2022
Postazioni di Prova: <input checked="" type="checkbox"/> M1 <input checked="" type="checkbox"/> M2 <input type="checkbox"/> MA <input type="checkbox"/> MB <input type="checkbox"/> MC <input type="checkbox"/> MD <input type="checkbox"/> ME <input type="checkbox"/> MF <input type="checkbox"/> MG <input type="checkbox"/> MH <input type="checkbox"/> MI <input type="checkbox"/> ML <input type="checkbox"/> MM <input type="checkbox"/> MN <input type="checkbox"/> MO Note: //		
Rilevamento dati effettuati su: <input checked="" type="checkbox"/> Postazioni fisse <input type="checkbox"/> Postazioni mobili Variabili rilevate: <input type="checkbox"/> temperatura <input type="checkbox"/> profondità <input type="checkbox"/> salinità <input type="checkbox"/> ossigeno disciolto (% di sat) <input checked="" type="checkbox"/> torbidità <input checked="" type="checkbox"/> corrente Note: //		
Campionamenti effettuati: <input type="checkbox"/> Solidi Sospesi Totali (SST) Note:		
Strumentazione usata: Postazioni fisse <input checked="" type="checkbox"/> M1: Sonda multiparametrica MAR374 <input checked="" type="checkbox"/> M2: Sonda multiparametrica MAR375 Postazioni mobili: <input type="checkbox"/> M1, M2, MA – M0: Sonda multiparametrica MAR..... Calibrazione: <input type="checkbox"/> MAR372:/...../..... <input checked="" type="checkbox"/> MAR374: 15/03/2022 <input checked="" type="checkbox"/> MAR375: 15/03/2022 Materiale per campionamento: <input type="checkbox"/> bottiglia Niskin <input type="checkbox"/> bottiglie PE 1L Note: La Società BIOTEC s.r.l. ha ritenuto opportuno non sostituire le batterie di entrambe le sonde (MAR374 e MAR375) sulla base dei controlli strumentali eseguiti in occasione allo scarico dei dati. Operatore tecnico che ha eseguito la prova: <input checked="" type="checkbox"/> Geom. Palombella Fabio Operatore tecnico che ha scaricato i dati: <input checked="" type="checkbox"/> Ing. Falco Alessia Note: Lo scarico dei dati relativi alle strumentazione sopra indicate è stato eseguito nelle date 24/07/2020 – 03/08/2020 – 21/08/2020 – 28/08/2020 – 03/09/2020 – 11/09/2020 – 21/09/2020 – 30/09/2020 – 14/10/2020 – 22/10/2020 – 30/10/2020 – 16/11/2020 – 27/11/2020 – 10/12/2020 – 18/12/2020 – 24/12/2020 – 30/12/2020 – 07/01/2021 – 20/01/2021 – 29/01/2021 – 05/02/2021 – 10/02/2021 – 19/02/2021 – 26/02/2021 – 05/03/2021 – 12/03/2021 – 19/03/2021 – 26/03/2021 – 01/04/2021 – 10/04/2021 – 16/04/2021 – 23/04/2021 – 30/04/2021 – 07/05/2021 – 14/05/2021 – 22/05/2021 – 27/05/2021 – 02/06/2021 – 11/06/2021 – 18/06/2021 – 25/06/2021 – 02/07/2021 – 08/07/2021 – 16/07/2021 – 23/07/2021 – 30/07/2021 – 06/08/2021 – 12/08/2021 – 24/08/2021 – 27/08/2021 – 03/09/2021 – 10/09/2021 – 17/09/2021 – 24/09/2021 – 30/09/2021 – 08/10/2021 – 18/10/2021 – 22/10/2021 – 29/10/2021 – 04/11/2021 – 12/11/2021 – 23/11/2021 – 25/11/2021 – 02/12/2021 – 10/12/2021 – 22/12/2021 – 31/12/2021 – 17/01/2022 – 20/01/2022 – 28/01/2022 – 04/02/2022 – 11/02/2022 – 19/02/2022 – 25/02/2022 – 04/03/2022 – 15/03/2022 – 25/03/2022 – 29/03/2022		
Procedura eseguita Secondo il <i>Protocollo di Campionamento e Rilevamento dati</i> definito da IRSA CNR di Taranto per il monitoraggio marino del trasporto solido per il nuovo porto di Molfetta: <input type="checkbox"/> per effettuare i rilevamenti con la sonda: Accensione della sonda; rimozione dei cappucci di protezione dei sensori, acclimatazione in aria (>> 1 minuto) ; acclimatazione a pelo dell'acqua con tutti i sensori immersi (>1 minuto); profilatura della colonna d'acqua con velocità di circa 1m x10" in discesa e in salita; sosta di almeno 30" a circa -3m in discesa e a circa 2 m dal fondo in risalita per acclimatazione sensore di correntometria e registrazione dati; dopo la risalita posizionamento della sonda in un secchio pieno d'acqua di mare; al termine del campionamento risciacquo della sonda con acqua dolce, asciugatura, riposizionamento dei cappucci di protezione dei sensori riempiti con acqua distillata, riposizionamento nel contenitore di trasporto. <input type="checkbox"/> per effettuare il campionamento di acqua: Immergere la bottiglia al di sotto del pelo dell'acqua. Il campione va conservato in un contenitore al buio (non sotto il sole) e riposto in una borsa frigo se non è prevista la consegna entro 6 ore <input type="checkbox"/> per trasporto campioni: al buio, consegnati entro 6 ore, refrigerati se non consegnati entro 6 ore, comunque, entro le 24 ore dalla raccolta Note:		
Risultati delle prove: I dati grezzi dei profili della sonda sono riportati nei file .txt e .raw inviati al CNR-IRSA Taranto in data 29/03/2022 Consegna dei campioni I campioni, contrassegnati con la sigla della postazione, sono stati consegnati al CNR-IRSA Taranto in data/...../..... Note: //		
Note finali: I risultati allegati al presente RDP sono validi dopo controllo da parte del CNR-IRSA Taranto. La Società BIOTEC s.r.l. ha ritenuto opportuno non sostituire le batterie di entrambe le sonde (MAR374 e MAR375) sulla base dei controlli strumentali eseguiti in occasione allo scarico dei dati.		



NUOVO PORTO MOLFETTA MONITORAGGIO TRASPORTO SOLIDO IN MARE	Report Monitoraggio: RPV_TSM_22.4	Data emissione: 1/04/2022
---	--------------------------------------	------------------------------

Luogo di Attività	Area antistante i lavori del nuovo porto di Molfetta
Esecuzione Attività Trasmissione Dati a CNR IRSA TA	29/03/2022 29/03/2022

Postazioni Fisse: M1 (cod. sonda: MAR374), M2 (cod. sonda: MAR375)

Operatore Tecnico: Fabio PALOMBELLA (CESUB)		Scarico dati: Alessia FALCO (BIOTEC)
Analisi dati: Giuseppe DENTI, Loredana PAPA (CNR-IRSA TA)		
M1	M2	
<div>File ricevuti:</div> <div>220325120001.txt; 220325120001.raw</div> <div>220325120001.txt; 220325120001.raw</div>		
<div>Note:</div> <div>Le variabili considerate rientrano tutte nella norma dei valori stagionali.</div> <div>Nella postazione M2 sono stati nuovamente registrati dei valori di salinità inferiori a quelli dei periodi precedenti. Come già riportato nel RPV_TSM_22.3, si consiglia di valutare la possibilità di ricalibrare il sensore della conducibilità della MAR 375.</div>		

Postazioni Mobili: (cod. sonda:)


Operatore Tecnico:				Scarico dati:									
Analisi dati:													
M1	M2												
MA	MB	MC	MD	ME	MF	MG	MH	MI	ML	MM	MN	MO	
File ricevuti:													
Note:													

Campionamento SST


Operatore Tecnico:													
Analisi campioni:													
M1	M2												
MA	MB	MC	MD	ME	MF	MG	MH	MI	ML	MM	MN	MO	
Note:													

Descrizione eventi accidentali La sonda MAR374, nella postazione M1 ha acquisito i dalle ore 13:00 del 25/03/2022 fino alle ore 10:00 del 29/03/2022; mentre la sonda MAR375 nella postazione M2 ha acquisito i dalle ore 13:00 del 25/03/2022 fino alle ore 10:00 del 29/03/2022	
Raffronto con valori soglia definiti In entrambe le postazioni fisse M1 ed M2 sono stati registrati valori di torbidità inferiori al limite di torbidità naturale preesistente pari a 17,37 FTU e pertanto inferiori al valore soglia di 140,72 FTU.	
File allegati	<ul style="list-style-type: none">• RPV_TSM_22.4_dati_postaz_fisse.xlsx

Validazione dati
Dr. Fernando RUBINO



Il Responsabile Scientifico
Dr. Giovanni FANELLI



NUOVO PORTO MOLFETTA MONITORAGGIO TRASPORTO SOLIDO IN MARE	Report Monitoraggio: RM_TSM_22	Data emissione: 11/04/2022
---	-----------------------------------	-------------------------------

Allegato 4: RPV_TSM_22.4

<i>Postazioni Fisse</i>	<i>Dati e Grafici variabili CTD</i>
<i>Rilevamento dati</i>	29.03.2022
<i>Periodo rilevamento dati</i>	25.03.2022 – 29.03.2022
<i>Trasmissione dati al CNR</i>	29.03.2022
<i>Validazione e trasmissione dati</i>	01.04.2022

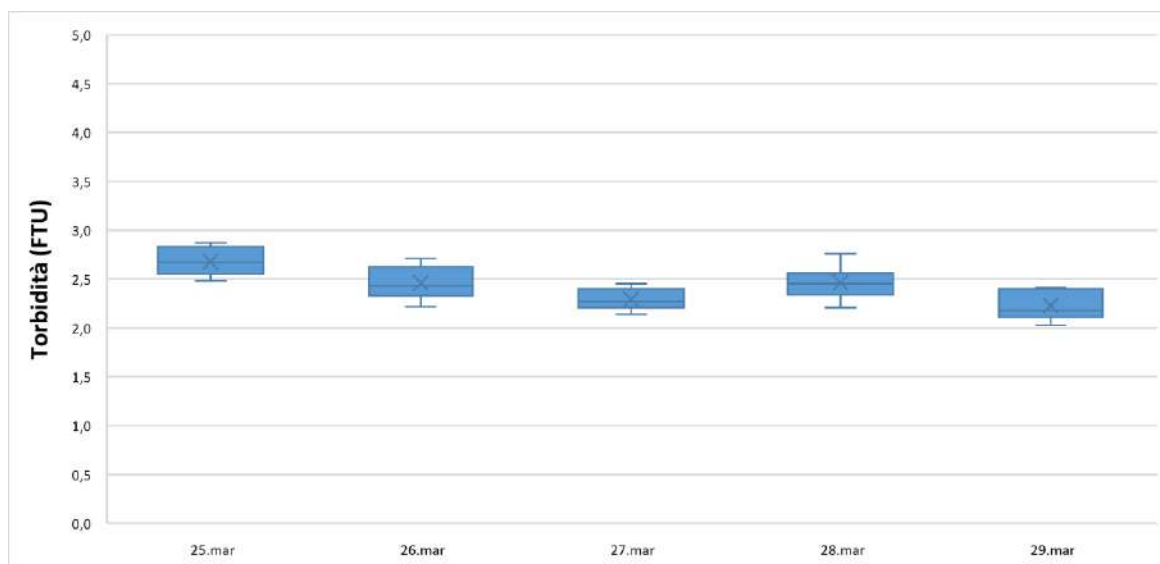
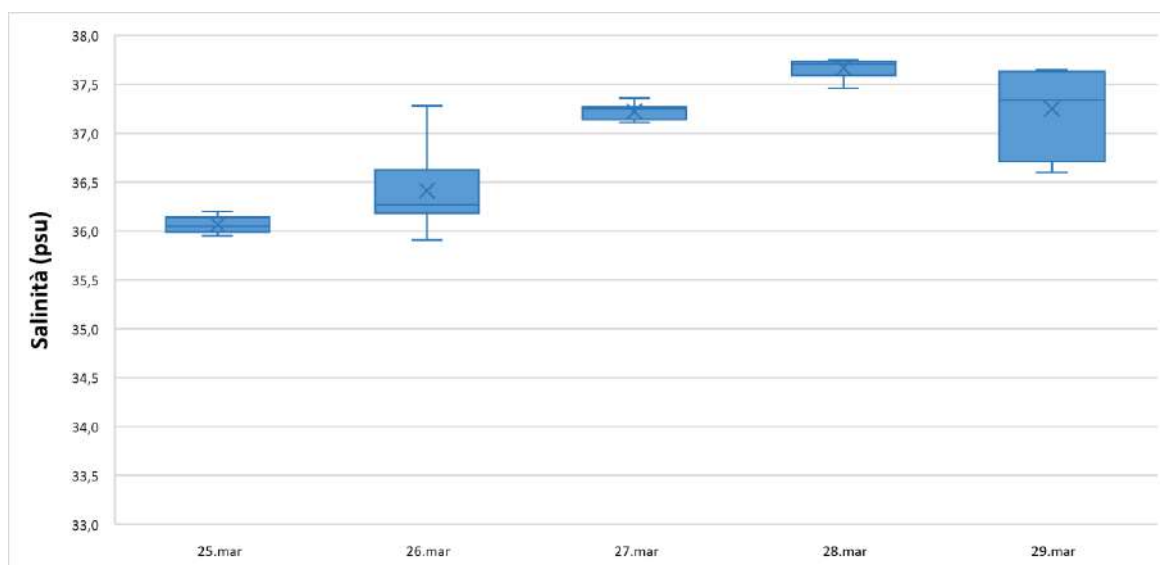
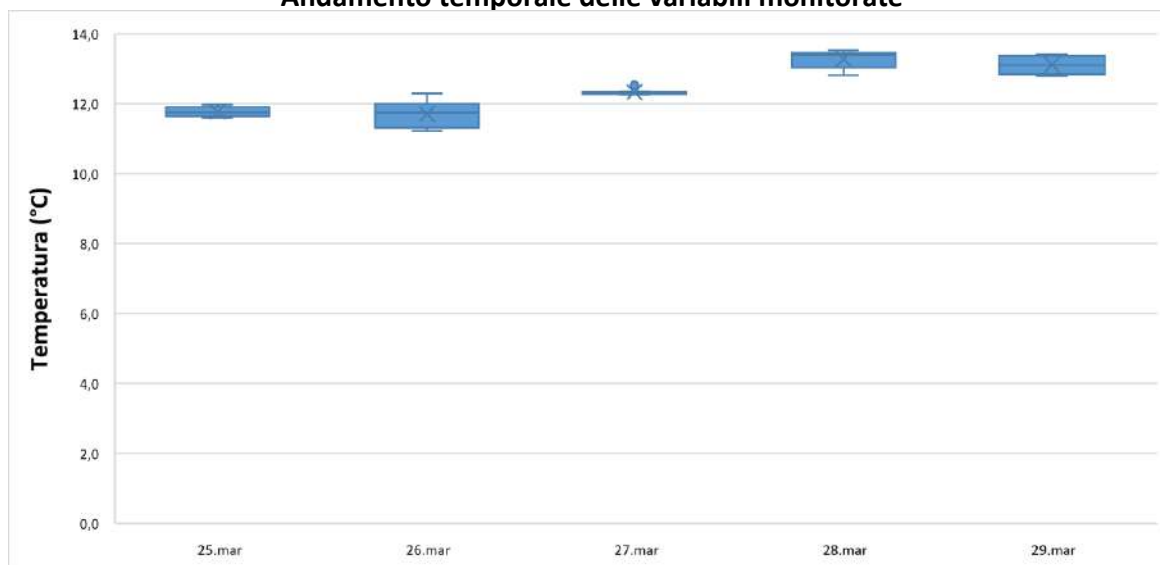
Data	Ora	Profondità	Temperatura	Salinità	Torbidità
GG/MM/AAAA	hh:mm:ss	m	°C	psu	FTU
25/03/2022	13:00:40	6,15	11,97	36,16	2,48
25/03/2022	14:00:40	6,14	11,59	36,03	2,75
25/03/2022	15:00:40	6,15	11,96	36,20	2,55
25/03/2022	16:00:40	6,14	11,91	36,14	2,53
25/03/2022	17:00:40	6,18	11,83	36,08	2,56
25/03/2022	18:00:40	6,20	11,75	36,02	2,71
25/03/2022	19:00:40	6,23	11,87	36,14	2,65
25/03/2022	20:00:40	6,25	11,64	35,99	2,87
25/03/2022	21:00:40	6,28	11,62	35,97	2,84
25/03/2022	22:00:40	6,30	11,75	36,05	2,83
25/03/2022	23:00:40	6,32	11,64	35,95	2,67
26/03/2022	00:00:40	6,31	11,87	35,91	2,65
26/03/2022	01:00:40	6,30	11,79	35,92	2,63
26/03/2022	02:00:40	6,28	11,86	35,98	2,63
26/03/2022	03:00:40	6,25	11,83	35,96	2,71
26/03/2022	04:00:40	6,21	12,24	36,17	2,65
26/03/2022	05:00:40	6,17	12,21	36,28	2,51
26/03/2022	06:00:40	6,14	11,87	36,23	2,64
26/03/2022	07:00:40	6,12	11,54	36,38	2,30
26/03/2022	08:00:40	6,12	11,60	36,17	2,45
26/03/2022	09:00:40	6,14	11,25	36,33	2,41
26/03/2022	10:00:40	6,18	11,22	36,31	2,34
26/03/2022	11:00:40	6,19	11,23	36,27	2,33
26/03/2022	12:00:40	6,21	11,23	36,26	2,33
26/03/2022	13:00:40	6,20	11,34	36,22	2,32
26/03/2022	14:00:40	6,20	11,33	36,24	2,30
26/03/2022	15:00:40	6,17	11,31	36,25	2,32
26/03/2022	16:00:40	6,16	11,29	36,27	2,22
26/03/2022	17:00:40	6,14	11,53	36,46	2,44
26/03/2022	18:00:40	6,16	11,69	36,68	2,37
26/03/2022	19:00:40	6,17	11,87	36,91	2,42
26/03/2022	20:00:40	6,20	12,05	37,02	2,61
26/03/2022	21:00:40	6,24	12,21	37,17	2,37
26/03/2022	22:00:40	6,28	12,28	37,28	2,48
26/03/2022	23:00:40	6,31	12,29	37,27	2,57
27/03/2022	00:00:40	6,32	12,26	37,26	2,32
27/03/2022	01:00:40	6,31	12,26	37,26	2,27
27/03/2022	03:00:40	6,27	12,26	37,26	2,41
27/03/2022	04:00:40	6,24	12,28	37,26	2,45
27/03/2022	05:00:40	6,19	12,30	37,28	2,38
27/03/2022	06:00:40	6,15	12,29	37,26	2,40
27/03/2022	07:00:40	6,11	12,29	37,27	2,34
27/03/2022	08:00:40	6,08	12,32	37,28	2,26
27/03/2022	09:00:40	6,08	12,35	37,29	2,33
27/03/2022	10:00:40	6,09	12,32	37,29	2,23
27/03/2022	11:00:40	6,10	12,31	37,25	2,21
27/03/2022	12:00:40	6,15	12,32	37,23	2,14
27/03/2022	13:00:40	6,18	12,36	37,23	2,22
27/03/2022	14:00:40	6,20	12,27	37,11	2,21
27/03/2022	15:00:40	6,19	12,33	37,19	2,41

Data	Ora	Profondità	Temperatura	Salinità	Torbidità
GG/MM/AAAA	hh:mm:ss	m	°C	psu	FTU
27/03/2022	16:00:40	6,19	12,32	37,18	2,41
27/03/2022	17:00:40	6,16	12,27	37,11	2,30
27/03/2022	18:00:40	6,15	12,31	37,13	2,44
27/03/2022	19:00:40	6,11	12,31	37,13	2,18
27/03/2022	20:00:40	6,10	12,36	37,14	2,15
27/03/2022	21:00:40	6,11	12,35	37,12	2,26
27/03/2022	22:00:40	6,16	12,53	37,25	2,15
27/03/2022	23:00:40	6,20	12,72	37,36	2,27
28/03/2022	00:00:40	6,27	12,82	37,46	2,38
28/03/2022	01:00:40	6,30	12,98	37,58	2,68
28/03/2022	02:00:40	6,33	12,89	37,51	2,30
28/03/2022	03:00:40	6,32	12,91	37,52	2,34
28/03/2022	04:00:40	6,27	12,96	37,57	2,44
28/03/2022	05:00:40	6,24	13,03	37,59	2,70
28/03/2022	06:00:40	6,18	13,23	37,67	2,53
28/03/2022	07:00:40	6,13	13,07	37,60	2,45
28/03/2022	08:00:40	6,08	13,27	37,68	2,46
28/03/2022	09:00:40	6,02	13,22	37,63	2,34
28/03/2022	10:00:40	6,03	13,35	37,71	2,45
28/03/2022	11:00:40	6,07	13,38	37,72	2,48
28/03/2022	12:00:40	6,13	13,42	37,73	2,42
28/03/2022	13:00:40	6,19	13,45	37,73	2,44
28/03/2022	14:00:40	6,24	13,49	37,75	2,30
28/03/2022	15:00:40	6,24	13,51	37,75	2,46
28/03/2022	16:00:40	6,22	13,49	37,75	2,34
28/03/2022	17:00:40	6,18	13,46	37,71	2,21
28/03/2022	18:00:40	6,13	13,53	37,75	2,29
28/03/2022	19:00:40	6,06	13,44	37,71	2,57
28/03/2022	20:00:40	6,03	13,46	37,71	2,49
28/03/2022	21:00:40	6,00	13,47	37,73	2,76
28/03/2022	22:00:40	6,02	13,47	37,74	2,61
28/03/2022	23:00:40	6,09	13,48	37,74	2,64
29/03/2022	00:00:40	6,15	13,41	37,65	2,40
29/03/2022	01:00:40	6,24	13,38	37,63	2,11
29/03/2022	02:00:40	6,27	13,38	37,63	2,15
29/03/2022	03:00:40	6,29	13,26	37,59	2,41
29/03/2022	04:00:40	6,25	13,11	37,34	2,18
29/03/2022	05:00:40	6,19	13,19	37,47	2,41
29/03/2022	06:00:40	6,12	13,08	37,27	2,27
29/03/2022	07:00:40	6,03	13,03	37,19	2,30
29/03/2022	08:00:40	5,98	12,84	36,69	2,17
29/03/2022	09:00:40	5,93	12,79	36,60	2,03
29/03/2022	10:00:40	5,92	12,83	36,71	2,07

Valori superiori al limite naturale preesistente di 17,37 FTU

Valori superiori al valore soglia di 140,72 FTU

Andamento temporale delle variabili monitorate



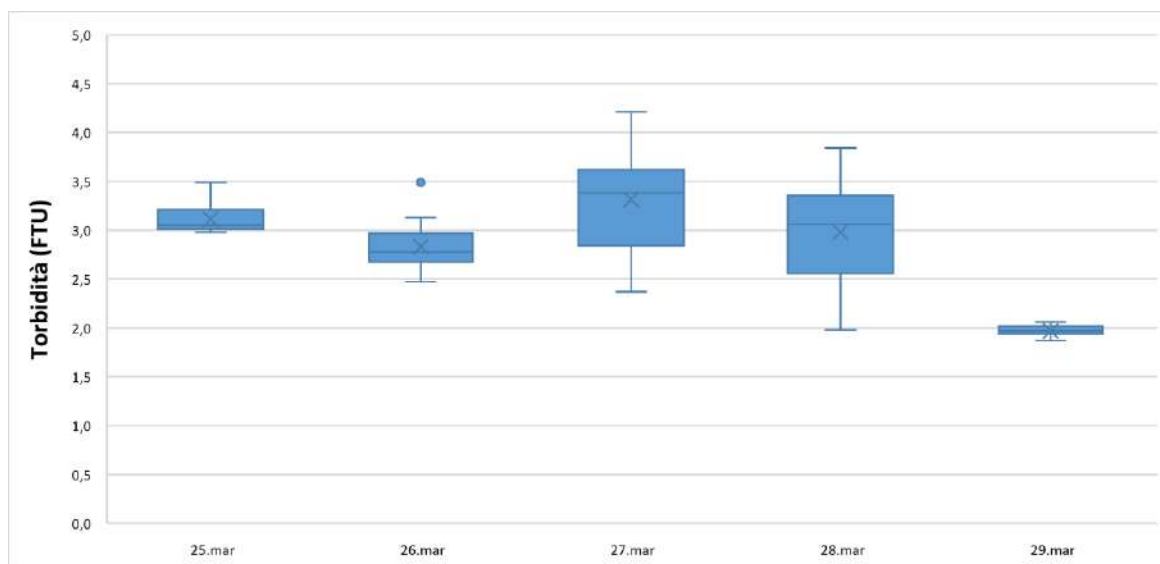
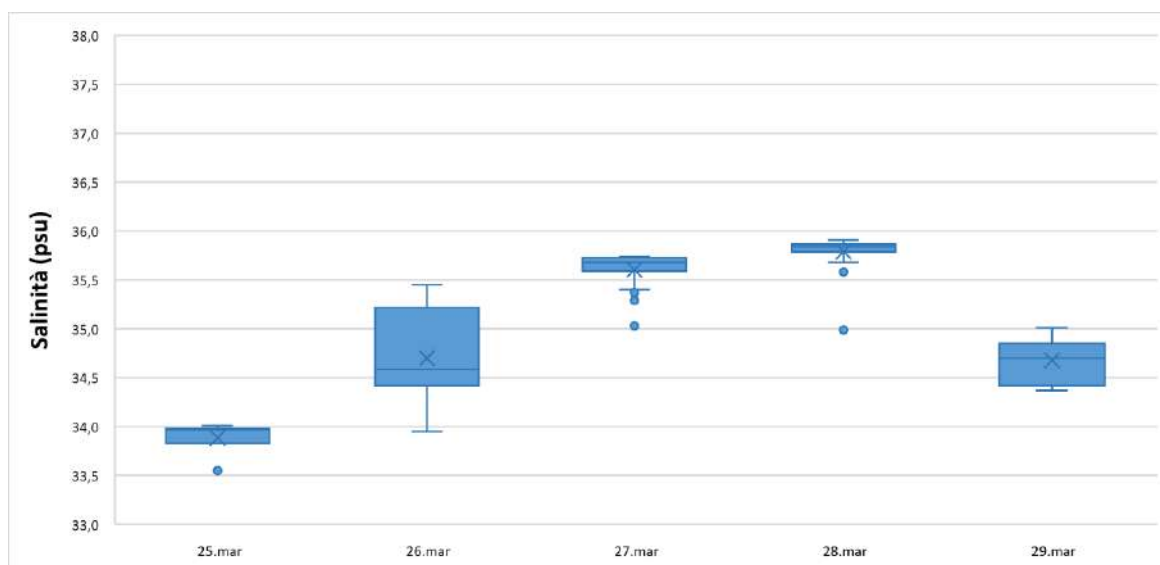
Data	Ora	Profondità	Temperatura	Salinità	Torbidità
GG/MM/AAAA	hh:mm:ss	m	°C	psu	FTU
25/03/2022	13:00:35	6,23	11,68	33,83	3,49
25/03/2022	14:00:35	6,35	12,31	33,98	3,21
25/03/2022	15:00:35	6,32	12,53	33,97	3,06
25/03/2022	16:00:35	6,40	12,49	33,90	2,98
25/03/2022	17:00:35	6,47	12,21	33,97	3,01
25/03/2022	18:00:35	6,48	12,08	33,96	3,01
25/03/2022	19:00:35	6,49	12,02	33,59	3,01
25/03/2022	20:00:35	6,58	11,91	33,55	3,24
25/03/2022	21:00:35	6,60	11,94	33,97	3,17
25/03/2022	22:00:35	6,46	11,74	33,99	3,00
25/03/2022	23:00:35	6,43	11,66	34,01	3,05
26/03/2022	00:00:35	6,36	11,63	34,01	3,00
26/03/2022	01:00:35	6,34	11,61	34,03	3,49
26/03/2022	02:00:35	6,32	11,40	33,95	3,12
26/03/2022	03:00:35	6,33	11,16	34,40	2,69
26/03/2022	04:00:35	6,27	11,14	34,59	2,65
26/03/2022	05:00:35	6,23	11,14	34,59	3,06
26/03/2022	06:00:35	6,19	11,16	34,61	2,78
26/03/2022	07:00:35	6,18	11,09	34,58	2,89
26/03/2022	08:00:35	6,18	11,17	34,58	2,84
26/03/2022	09:00:35	6,18	11,17	34,17	2,74
26/03/2022	10:00:35	6,21	11,21	34,55	2,63
26/03/2022	11:00:35	6,24	11,22	34,54	2,63
26/03/2022	12:00:35	6,26	11,29	34,46	2,76
26/03/2022	13:00:35	6,26	11,31	34,42	2,70
26/03/2022	14:00:35	6,25	11,51	34,42	2,57
26/03/2022	15:00:35	6,22	11,52	34,66	2,47
26/03/2022	16:00:35	6,21	12,06	35,22	2,72
26/03/2022	17:00:35	6,20	12,16	35,21	3,13
26/03/2022	18:00:35	6,19	12,18	35,34	2,86
26/03/2022	19:00:35	6,19	12,22	35,36	2,77
26/03/2022	20:00:35	6,24	12,22	35,36	2,97
26/03/2022	21:00:35	6,26	12,18	34,97	2,81
26/03/2022	22:00:35	6,31	12,12	35,32	2,67
26/03/2022	23:00:35	6,32	12,33	35,45	2,97
27/03/2022	00:00:35	6,33	12,31	35,43	2,82
27/03/2022	01:00:35	6,34	12,32	35,03	2,92
27/03/2022	03:00:35	6,29	12,62	35,60	2,74
27/03/2022	04:00:35	6,24	12,85	35,63	2,37
27/03/2022	05:00:35	6,20	12,95	35,37	2,41
27/03/2022	06:00:35	6,18	12,56	35,59	2,84
27/03/2022	07:00:35	6,17	12,71	35,40	2,76
27/03/2022	08:00:35	6,16	12,62	35,63	3,09
27/03/2022	09:00:35	6,13	12,73	35,68	3,30
27/03/2022	10:00:35	6,12	12,77	35,70	3,17
27/03/2022	11:00:35	6,13	12,81	35,29	3,33
27/03/2022	12:00:35	6,19	12,84	35,71	3,41
27/03/2022	13:00:35	6,21	12,87	35,62	3,42
27/03/2022	14:00:35	6,21	12,89	35,73	3,38
27/03/2022	15:00:35	6,24	12,93	35,73	3,58

Data	Ora	Profondità	Temperatura	Salinità	Torbidità
GG/MM/AAAA	hh:mm:ss	m	°C	psu	FTU
27/03/2022	16:00:35	6,21	12,92	35,72	3,60
27/03/2022	17:00:35	6,17	12,94	35,72	3,92
27/03/2022	18:00:35	6,16	13,00	35,74	3,70
27/03/2022	19:00:35	6,13	13,04	35,73	3,62
27/03/2022	20:00:35	6,11	13,03	35,65	4,13
27/03/2022	21:00:35	6,12	13,01	35,73	4,21
27/03/2022	22:00:35	6,17	13,25	35,74	3,88
27/03/2022	23:00:35	6,20	13,06	35,72	3,62
28/03/2022	00:00:35	6,27	13,08	35,78	3,69
28/03/2022	01:00:35	6,30	13,28	35,85	3,81
28/03/2022	02:00:35	6,33	13,27	35,84	3,76
28/03/2022	03:00:35	6,32	13,22	35,78	3,84
28/03/2022	04:00:35	6,29	13,19	35,81	3,40
28/03/2022	05:00:35	6,23	13,23	35,82	3,10
28/03/2022	06:00:35	6,17	13,32	35,86	3,68
28/03/2022	07:00:35	6,12	13,38	35,82	2,98
28/03/2022	08:00:35	6,05	13,35	35,84	2,88
28/03/2022	09:00:35	6,02	13,37	35,85	3,04
28/03/2022	10:00:35	6,00	13,45	35,91	3,17
28/03/2022	11:00:35	6,07	13,30	35,86	3,09
28/03/2022	12:00:35	6,13	13,19	35,82	3,22
28/03/2022	13:00:35	6,19	13,46	35,89	3,13
28/03/2022	14:00:35	6,22	13,46	35,89	2,80
28/03/2022	15:00:35	6,21	13,45	35,85	2,84
28/03/2022	16:00:35	6,20	13,50	35,89	3,08
28/03/2022	17:00:35	6,19	13,51	35,90	2,61
28/03/2022	18:00:35	6,16	13,53	35,58	2,54
28/03/2022	19:00:35	6,13	13,54	35,87	2,38
28/03/2022	20:00:35	6,17	13,55	35,84	2,29
28/03/2022	21:00:35	6,30	13,44	35,75	2,14
28/03/2022	22:00:35	6,64	13,40	35,68	2,15
28/03/2022	23:00:35	6,96	13,00	34,99	1,98
29/03/2022	00:00:35	6,86	12,85	34,85	2,02
29/03/2022	01:00:35	6,73	12,83	34,39	2,03
29/03/2022	02:00:35	6,78	12,82	34,70	1,97
29/03/2022	03:00:35	6,69	12,77	34,37	1,99
29/03/2022	04:00:35	7,03	12,66	34,53	1,94
29/03/2022	05:00:35	6,72	12,75	35,01	1,97
29/03/2022	06:00:35	6,32	12,80	34,75	1,99
29/03/2022	07:00:35	6,29	12,76	34,96	1,94
29/03/2022	08:00:35	6,35	12,62	34,67	1,87
29/03/2022	09:00:35	6,64	12,57	34,42	1,90
29/03/2022	10:00:35	6,05	12,55	34,81	2,06

Valori superiori al limite naturale preesistente di 17,37 FTU

Valori superiori al valore soglia di 140,72 FTU

Andamento temporale delle variabili monitorate



NUOVO PORTO MOLFETTA MONITORAGGIO TRASPORTO SOLIDO IN MARE	Report Monitoraggio: RM_TSM_22	Data emissione: 11/04/2022
---	-----------------------------------	-------------------------------

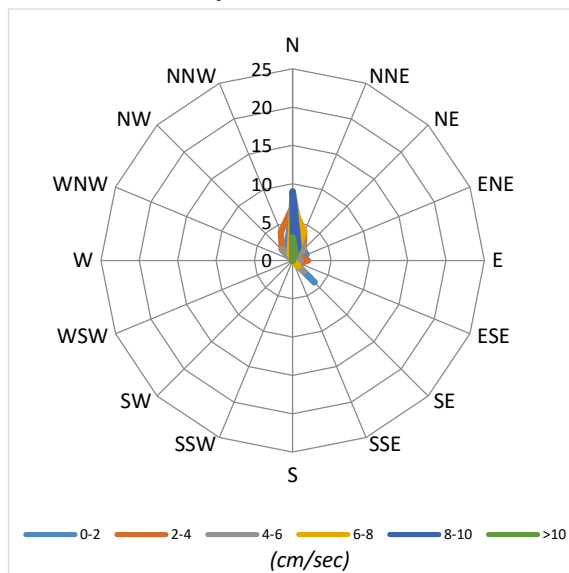
Allegato 4: RPV_TSM_22.4

<i>Postazioni Fisse</i>	<i>Dati e Grafici Correntometria</i>
<i>Rilevamento dati</i>	29.03.2022
<i>Periodo rilevamento dati</i>	25.03.2022 – 29.03.2022
<i>Trasmissione dati al CNR</i>	29.03.2022
<i>Validazione e trasmissione dati</i>	01.04.2022

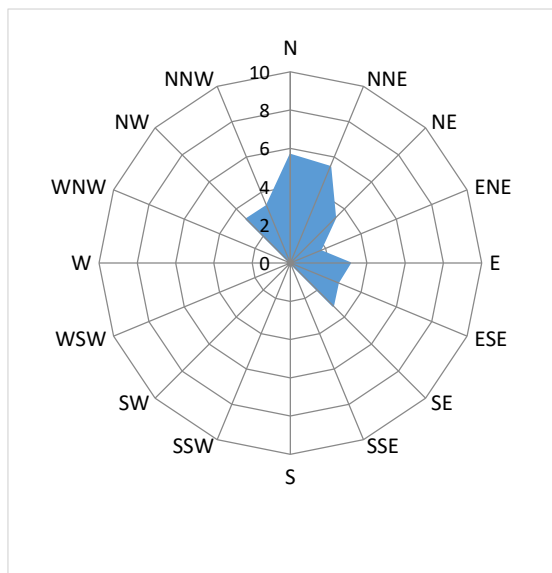
Data	Ora	Velocità	Direzione	Settore
GG/MM/AAAA	hh:mm:ss	cm/sec	0-360°	
25/03/2022	13:00:40	5,84	35,54	NE
25/03/2022	14:00:40	6,34	11,77	NNE
25/03/2022	15:00:40	1,77	51,29	NE
25/03/2022	16:00:40	0,93	344,66	NNW
25/03/2022	17:00:40	1,29	350,18	N
25/03/2022	18:00:40	2,59	45,36	NE
25/03/2022	19:00:40	0,95	33,77	NE
25/03/2022	20:00:40	5,44	34,36	NE
25/03/2022	21:00:40	6,39	21,07	NNE
25/03/2022	22:00:40	1,55	4,09	N
25/03/2022	23:00:40	1,45	357,41	N
26/03/2022	00:00:40	3,22	353,15	N
26/03/2022	01:00:40	2,83	16,85	NNE
26/03/2022	02:00:40	2,84	335,50	NNW
26/03/2022	03:00:40	1,50	357,20	N
26/03/2022	04:00:40	1,67	131,01	SE
26/03/2022	05:00:40	0,85	349,70	N
26/03/2022	06:00:40	4,46	322,08	NW
26/03/2022	07:00:40	4,42	32,74	NNE
26/03/2022	08:00:40	4,20	32,21	NNE
26/03/2022	09:00:40	6,95	4,99	N
26/03/2022	10:00:40	8,23	0,62	N
26/03/2022	11:00:40	7,30	5,96	N
26/03/2022	12:00:40	6,78	18,59	NNE
26/03/2022	13:00:40	6,50	23,42	NNE
26/03/2022	14:00:40	4,02	7,22	N
26/03/2022	15:00:40	2,73	352,42	N
26/03/2022	16:00:40	1,00	0,10	N
26/03/2022	17:00:40	1,46	129,72	SE
26/03/2022	18:00:40	1,74	329,80	NNW
26/03/2022	19:00:40	6,34	349,09	N
26/03/2022	20:00:40	4,01	12,00	NNE
26/03/2022	21:00:40	6,09	335,33	NNW
26/03/2022	22:00:40	4,84	318,16	NW
26/03/2022	23:00:40	4,79	334,03	NNW
27/03/2022	00:00:40	2,81	359,48	N
27/03/2022	01:00:40	3,26	335,91	NNW
27/03/2022	03:00:40	4,85	351,27	N
27/03/2022	04:00:40	5,07	2,26	N
27/03/2022	05:00:40	4,33	1,52	N
27/03/2022	06:00:40	4,72	8,08	N
27/03/2022	07:00:40	3,21	33,25	NNE
27/03/2022	08:00:40	4,10	2,93	N
27/03/2022	09:00:40	2,04	357,28	N
27/03/2022	10:00:40	1,96	323,17	NW
27/03/2022	11:00:40	1,35	125,55	SE
27/03/2022	12:00:40	2,01	2,23	N
27/03/2022	13:00:40	1,39	91,00	E
27/03/2022	14:00:40	2,69	117,79	ESE
27/03/2022	15:00:40	4,30	99,60	E

Data	Ora	Velocità	Direzione	Settore
GG/MM/AAAA	hh:mm:ss	cm/sec	0-360°	
27/03/2022	16:00:40	3,78	81,28	E
27/03/2022	17:00:40	1,38	58,77	ENE
27/03/2022	18:00:40	1,71	6,84	N
27/03/2022	19:00:40	2,96	0,90	N
27/03/2022	20:00:40	2,56	26,94	NNE
27/03/2022	21:00:40	2,33	359,41	N
27/03/2022	22:00:40	7,02	350,45	N
27/03/2022	23:00:40	8,13	355,47	N
28/03/2022	00:00:40	11,44	350,71	N
28/03/2022	01:00:40	9,70	355,11	N
28/03/2022	02:00:40	12,47	351,41	N
28/03/2022	03:00:40	8,88	12,98	NNE
28/03/2022	04:00:40	9,48	356,10	N
28/03/2022	05:00:40	8,59	359,27	N
28/03/2022	06:00:40	9,61	3,25	N
28/03/2022	07:00:40	9,77	0,05	N
28/03/2022	08:00:40	9,43	8,11	N
28/03/2022	09:00:40	11,76	355,49	N
28/03/2022	10:00:40	9,44	355,99	N
28/03/2022	11:00:40	7,68	8,37	N
28/03/2022	12:00:40	7,18	350,52	N
28/03/2022	13:00:40	7,63	354,71	N
28/03/2022	14:00:40	4,63	359,03	N
28/03/2022	15:00:40	5,67	353,54	N
28/03/2022	16:00:40	3,47	346,89	NNW
28/03/2022	17:00:40	1,81	26,84	NNE
28/03/2022	18:00:40	3,67	318,22	NW
28/03/2022	19:00:40	0,76	78,24	ENE
28/03/2022	20:00:40	1,85	310,41	NW
28/03/2022	21:00:40	2,72	319,59	NW
28/03/2022	22:00:40	2,77	335,09	NNW
28/03/2022	23:00:40	4,98	352,58	N
29/03/2022	00:00:40	8,79	21,48	NNE
29/03/2022	01:00:40	12,70	28,18	NNE
29/03/2022	02:00:40	2,93	68,30	ENE
29/03/2022	03:00:40	2,93	138,57	SE
29/03/2022	04:00:40	1,29	136,69	SE
29/03/2022	05:00:40	4,70	139,17	SE
29/03/2022	06:00:40	4,21	136,55	SE
29/03/2022	07:00:40	7,72	124,58	SE
29/03/2022	08:00:40	3,29	38,09	NE
29/03/2022	09:00:40	2,39	29,35	NNE
29/03/2022	10:00:40	3,02	82,56	E

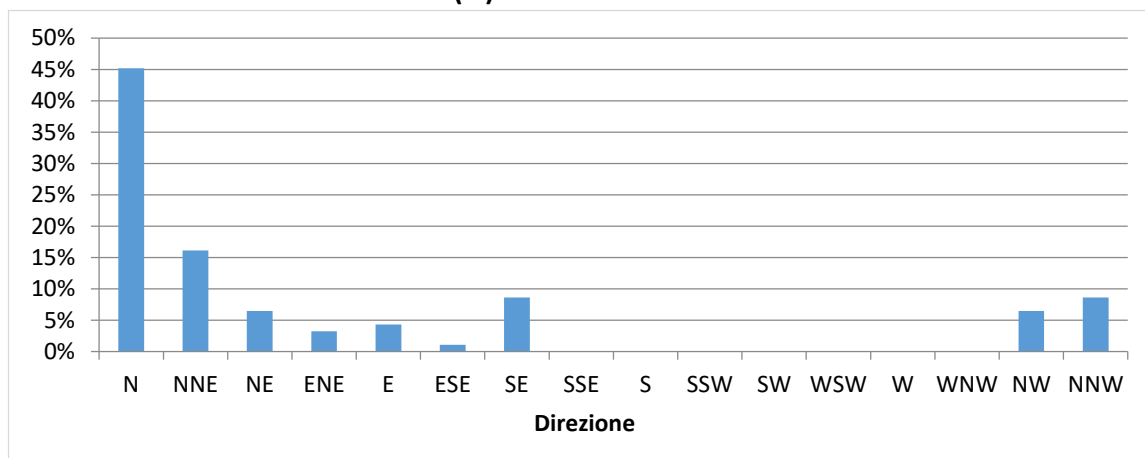
Frequenze Velocità



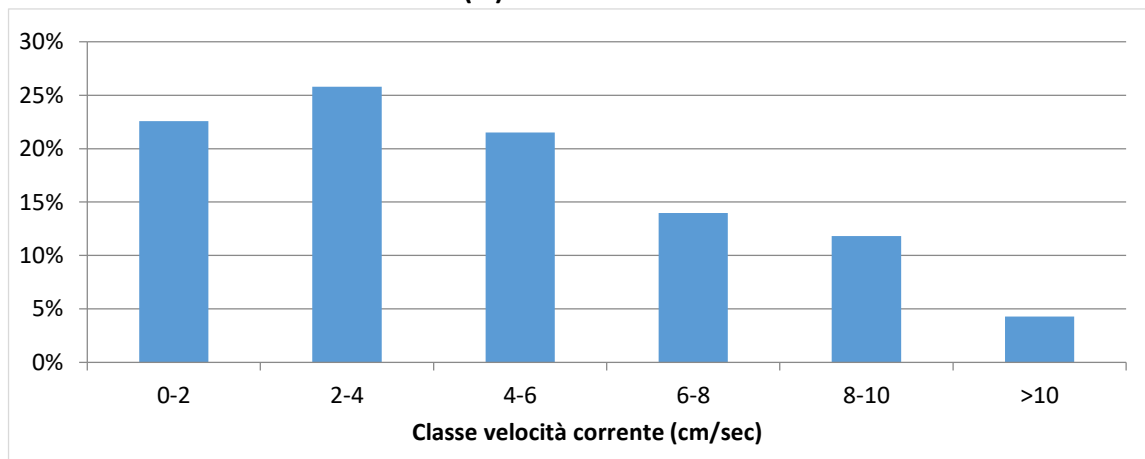
Velocità Media per settore (cm/sec)



Distribuzione (%) della direzione della corrente



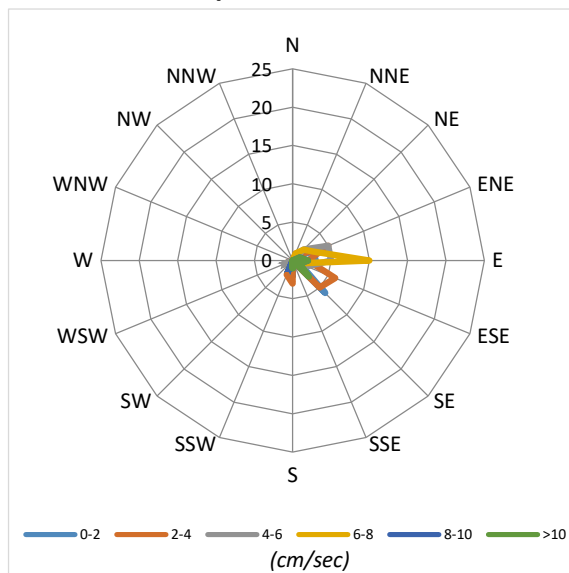
Distribuzione (%) della velocità della corrente



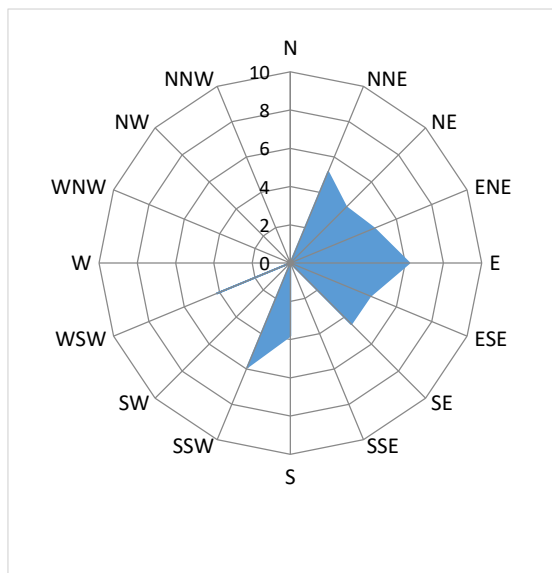
Data	Ora	Velocità	Direzione	Settore
GG/MM/AAAA	hh:mm:ss	cm/sec	0-360°	
25/03/2022	13:00:35	4,30	35,22	NE
25/03/2022	14:00:35	6,32	42,12	NE
25/03/2022	15:00:35	7,18	29,25	NNE
25/03/2022	16:00:35	8,74	197,20	SSW
25/03/2022	17:00:35	8,52	197,24	SSW
25/03/2022	18:00:35	6,60	195,74	SSW
25/03/2022	19:00:35	4,88	183,93	S
25/03/2022	20:00:35	4,20	193,14	SSW
25/03/2022	21:00:35	6,84	205,13	SSW
25/03/2022	22:00:35	3,13	245,36	WSW
25/03/2022	23:00:35	4,35	253,43	WSW
26/03/2022	00:00:35	5,11	264,52	WSW
26/03/2022	01:00:35	6,90	110,22	ESE
26/03/2022	02:00:35	11,48	104,78	ESE
26/03/2022	03:00:35	4,28	116,93	ESE
26/03/2022	04:00:35	5,37	83,11	E
26/03/2022	05:00:35	7,34	75,58	ENE
26/03/2022	06:00:35	7,83	80,07	E
26/03/2022	07:00:35	7,40	78,93	E
26/03/2022	08:00:35	7,05	90,17	E
26/03/2022	09:00:35	6,46	78,77	E
26/03/2022	10:00:35	7,12	69,80	ENE
26/03/2022	11:00:35	8,23	62,22	ENE
26/03/2022	12:00:35	4,01	52,72	NE
26/03/2022	13:00:35	2,74	37,29	NE
26/03/2022	14:00:35	1,92	64,55	ENE
26/03/2022	15:00:35	4,90	120,70	ESE
26/03/2022	16:00:35	10,40	89,31	E
26/03/2022	17:00:35	9,17	93,31	E
26/03/2022	18:00:35	6,43	100,79	E
26/03/2022	19:00:35	5,00	94,87	E
26/03/2022	20:00:35	4,46	94,44	E
26/03/2022	21:00:35	4,39	70,07	ENE
26/03/2022	22:00:35	4,11	70,15	ENE
26/03/2022	23:00:35	2,29	68,50	ENE
27/03/2022	00:00:35	2,73	77,78	ENE
27/03/2022	01:00:35	1,84	87,67	E
27/03/2022	03:00:35	1,49	126,37	SE
27/03/2022	04:00:35	2,46	135,18	SE
27/03/2022	05:00:35	1,01	160,08	SE
27/03/2022	06:00:35	1,70	176,35	S
27/03/2022	07:00:35	3,31	195,97	SSW
27/03/2022	08:00:35	3,07	211,19	SSW
27/03/2022	09:00:35	2,76	175,97	S
27/03/2022	10:00:35	3,78	164,70	SE
27/03/2022	11:00:35	3,08	157,99	SE
27/03/2022	12:00:35	3,85	170,18	S
27/03/2022	13:00:35	3,19	163,13	SE
27/03/2022	14:00:35	2,02	174,35	S
27/03/2022	15:00:35	2,57	151,57	SE

Data	Ora	Velocità	Direzione	Settore
GG/MM/AAAA	hh:mm:ss	cm/sec	0-360°	
27/03/2022	16:00:35	1,27	115,74	ESE
27/03/2022	17:00:35	1,57	68,46	ENE
27/03/2022	18:00:35	2,27	68,67	ENE
27/03/2022	19:00:35	1,24	49,31	NE
27/03/2022	20:00:35	2,25	64,18	ENE
27/03/2022	21:00:35	1,53	79,26	E
27/03/2022	22:00:35	0,89	157,33	SE
27/03/2022	23:00:35	0,47	65,43	ENE
28/03/2022	00:00:35	0,47	171,88	S
28/03/2022	01:00:35	1,83	137,09	SE
28/03/2022	02:00:35	1,57	144,02	SE
28/03/2022	03:00:35	2,10	117,51	ESE
28/03/2022	04:00:35	2,96	110,98	ESE
28/03/2022	05:00:35	2,49	109,22	ESE
28/03/2022	06:00:35	2,27	104,78	ESE
28/03/2022	07:00:35	2,53	96,90	E
28/03/2022	08:00:35	1,33	126,75	SE
28/03/2022	09:00:35	1,59	89,61	E
28/03/2022	10:00:35	3,40	94,71	E
28/03/2022	11:00:35	3,66	71,08	ENE
28/03/2022	12:00:35	4,63	85,69	E
28/03/2022	13:00:35	4,18	90,40	E
28/03/2022	14:00:35	4,97	75,97	ENE
28/03/2022	15:00:35	6,83	70,75	ENE
28/03/2022	16:00:35	6,99	80,73	E
28/03/2022	17:00:35	5,73	63,17	ENE
28/03/2022	18:00:35	5,69	68,40	ENE
28/03/2022	19:00:35	6,09	86,34	E
28/03/2022	20:00:35	7,16	93,46	E
28/03/2022	21:00:35	8,90	103,62	ESE
28/03/2022	22:00:35	13,73	70,96	ENE
28/03/2022	23:00:35	16,33	99,99	E
29/03/2022	00:00:35	9,94	78,79	E
29/03/2022	01:00:35	6,20	53,28	NE
29/03/2022	02:00:35	3,04	116,89	ESE
29/03/2022	03:00:35	3,14	25,76	NNE
29/03/2022	04:00:35	16,96	146,45	SE
29/03/2022	05:00:35	10,96	175,56	S
29/03/2022	06:00:35	7,08	92,33	E
29/03/2022	07:00:35	6,32	82,06	E
29/03/2022	08:00:35	10,76	128,49	SE
29/03/2022	09:00:35	12,16	133,46	SE
29/03/2022	10:00:35	3,54	108,51	ESE

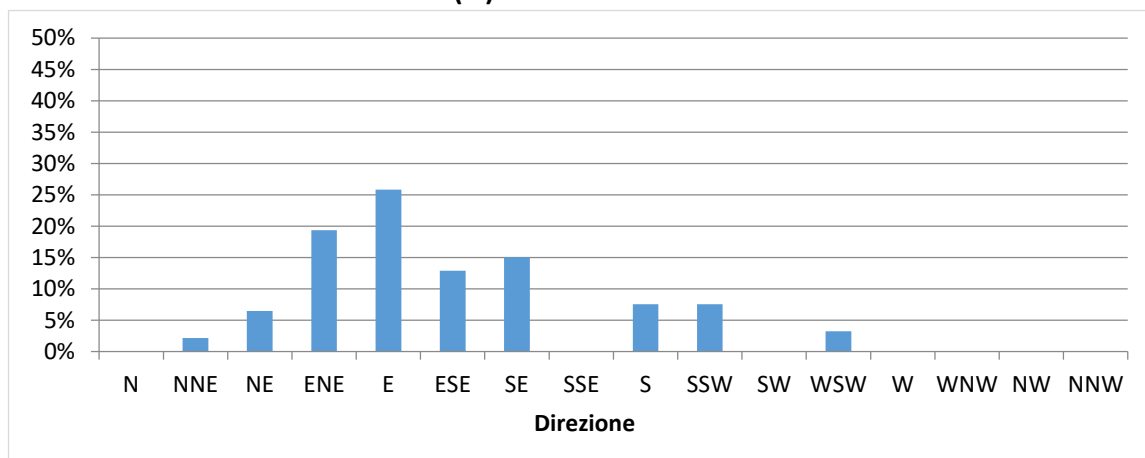
Frequenze Velocità



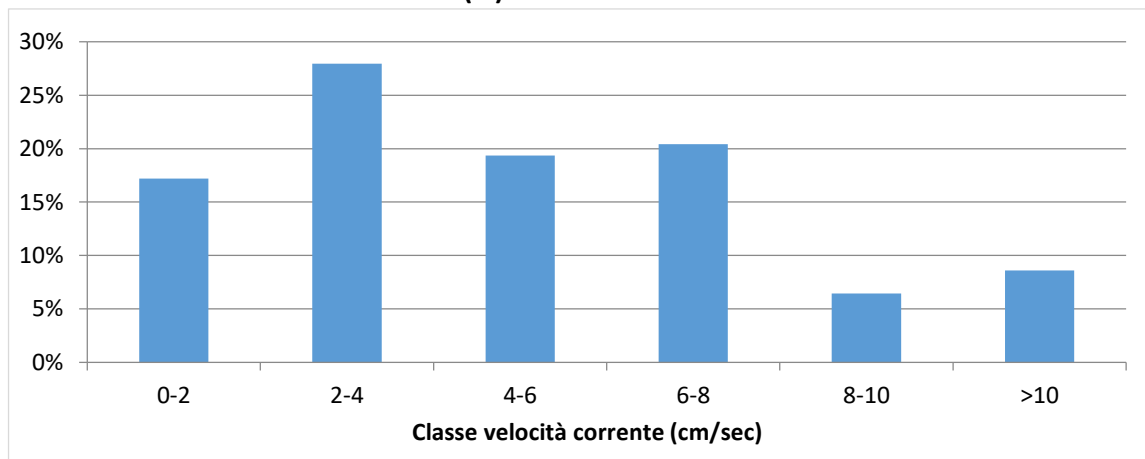
Velocità Media per settore (cm/sec)



Distribuzione (%) della direzione della corrente



Distribuzione (%) della velocità della corrente



NUOVO PORTO MOLFETTA MONITORAGGIO TRASPORTO SOLIDO IN MARE	<i>Report Monitoraggio:</i> RM_TSM_22	<i>Data emissione:</i> 11/04/2022
---	---	---

Velocità della corrente



TSM_22.4 (25.03.2022 – 29.03.2022)

Distribuzione di frequenza della corrente in funzione della classe della velocità (cm/sec) e del Martore di provenienza.